

Town of Fort Erie

2024 Road Inspection Program

Fred Stephenson
GEI Consultants Canada
fstephenson@geiconsultants.com
1266 South Service Road, Hamilton
905-643-6688
GEI File: #2407944

August 2025

Contents

1	Introduction	3
2	Road Condition Assessments.....	4
	2.2 Distress Rating Guidelines.....	5
	2.2.1 Distress Manifestation Index	5
	2.2.2 Ride Condition Rating (RCR).....	7
	2.2.3 Pavement Condition Index (PCI).....	7
3	Network Present Status.....	9
4	Rehabilitation Needs	10
	4.1 Pavement Performance Models.....	10
	4.2 Treatment Types.....	10
	4.3 Current Rehabilitation and Reconstruction Needs.....	11
5	Level of Service Funding Scenarios	14
	5.1 Scenario 1: Infrastructure Needs	16
	5.2 Scenario 2: Anticipated Funding.....	19
	5.3 Scenario 3: Maintain Average Performance.....	22
	5.4 Scenario 4: No Money.....	24
6	Summary.....	26

Appendices

Appendix A: Street Listing

Appendix B: Network PCI (Map)

Appendix C: 2025 Rehabilitation Needs (Map)

Appendix D: 10 Year “Anticipated Funding” Budget Scenario

1 Introduction

The objective of this report is to provide the Town of Fort Erie with a comprehensive road condition assessment and needs analysis which will allow staff to effectively allocate operating and capital funds to manage its road network, and to meet the requirements of O.Reg. 588/17 Asset Management Planning for Municipal Infrastructure.

A key aspect of this study was to perform a network-wide road condition assessment for the Town’s asphalt and surface treated roads. The condition assessments were conducted using the MTO SP-022 rating methodology which resulted in a Pavement Condition Index (PCI) score for each road segment of the road network. A comprehensive pavement management analysis was completed using the GEI’s Decision Support System (DSS), which was configured to replicate the configuration of the Town’s D.O.T. application.

This report provides the Town with current feasible rehabilitation needs across the hard surface road network, as well the potential impact of the anticipated 10-year budget scenarios would have on the network level of service over the next 10 years. In addition, this report provides a list of annual prioritized road sections for rehabilitation treatments, based on the Town’s anticipated 10-year budget forecast for road resurfacing.

The findings of this report should be used as a decision-making tool in developing the Town’s annual road rehabilitation program and determining estimated funding requirements to maintain a desired level of service. In that regard, the findings of this report should feed into and support the Town’s overall asset management plan, where determinations of level of service, decision making criteria and priorities will be a transparent public process.

1.1 Road Network Included in Study

The Town’s Road network is comprised of approximately 819 lane-km of roadways, consisting mainly of Hot Mix Asphalt (HMA) and Surface Treated (ST) roads as shown in the Table 1.

Table 1 - Road Network by Surface Type

Surface Type	Lane-km
Hot Mix Asphalt	416.7
Surface Treated	314.0
Gravel	82.8
Earth	5.5
Paver	0.4
Totals	819.4

2 Road Condition Assessments

2.1 Pavement Distress and Roughness Data Collection

During the fall of 2024, the condition of the Town's hard surface roads was assessed by GEI. GEI utilized a Mobile Data Acquisition vehicle to collect pavement surface distress and roughness data on the Town's Road network.

GEI utilised a combination of automated, semi-automated and Artificial Intelligence (AI) data collection technologies to provide the optimal cost-effective solution for identifying roadway attributes, pavement distress and roughness ratings.

GEI's Artificial Intelligence (AI) capabilities allowed for a fully automated approach to detect and categorize various pavement defects in the roadway. This is a specifically developed application that works with the Mobile Data

Acquisition vehicle's mounted cameras to capture right of way and pavement view images to assess pavement condition. Sophisticated data processing algorithms were applied to each image to detect and classify various cracking distresses, potholes, patches and other defects.



In addition, customized, integrated keyboards were used in the data collection vehicle to collect the type, severity and extent of the limited number of distresses that are not captured through imagery processing.

AI analysis and visual inspections are supplemented with automated roughness data that will be collected using the RUBIX rRUF™ application. The rRUF™ application is installed on a smart phone mounted within the survey vehicle.

rRUF™ uses the phone’s accelerometers and gyroscopes to produce a Class 3, response-based roughness index. This data is measured continuously and is automatically tagged to the appropriate road segment using the device’s GPS and an intelligent map matching algorithm. The roughness data is correlated to MTO Ride Condition Rating (RCR) scores and International Roughness Index (IRI) values. rRUF™ also detects local events such as bumps and distortions and reports them based on magnitude (severity) and density (coverage).



2.2 Distress Rating Guidelines

The distress rating guidelines adopted for this study were:

MTO SP-022: Flexible Pavement Condition Rating – Guidelines for Municipalities (1989).

These documented guidelines provide the evaluation criteria of specific pavement distresses, and the ride condition of a roadway as described in the following sections.

2.2.1 Distress Manifestation Index

The SP-022 rating methodology is based on evaluating specific pavement distress types in terms of their severity (“how bad is it”) and density (“how much is there”). A **Distress Manifestation Index (DMI)** is computed based on these parameters and represents the overall effect that each observed distress has on the condition of the roadway. The DMI is a 0-10 scale index where a rating of 10 would indicate a new road.

To compute the DMI, each distress is assigned a weighting factor based on the relative importance of the distress type and its impact on the potential deterioration of the roadway.

Table 2 summarizes the SP-022 distress types and weighting factors:

Table 2- SP-022 Distress Types and Weighting Factors (Wi)

Surface Defects	Surface Deformations	Cracking
Raveling (3.0)	Rippling/Shoving (1.0)	Longitudinal Cracking (1.0)
Flushing (2.0)	Wheel-path Rutting (3.0)	Transverse Cracking (1.0)
Potholes (3.0)	Distortion (3.0)	Pavement Edge Cracking (1.0)
Pavement Edge Break (3.0)	Patching/Utility Cuts (1.0)	Random/Map Cracking (1.0)
Manholes/Catch-basins (1.0)		Alligator Cracking (3.0)
Distortion (3.0)		

Likewise, Table 3 summarizes the SP-022 Distress Severity and Extent categories for each distress type.

Table 3- Distress Severity and Extent Categories

Severity	Severity Level (Si)	Extent	Extent (Percent of Surface Area)	Density Level (Di)
Slight	1	Intermittent	0 to 20	1
Moderate	2	Frequent	20 to 50	2
Severe	3	Extensive	50 to 100	3

Using the severity and extent criteria, and associated weighting factors, the DMI is calculated based on the road surface type using the following formulas:

$$DMI = 10 \times \left[159 - \sum \frac{W_i \times (S_i + D_i)}{159} \right]$$

Where:

Wi is the weighting of each distress, **Si** is the severity level of the distress, and **Di** is the density level of the distress.

Sum = the total value for each combination of severity, density and weighting factor for each distress type that is rated during inspections.

2.2.2 Ride Condition Rating (RCR)

In conjunction with the DMI, a **Ride Condition Rating (RCR)** was established for each section of paved roadway. A Ride Condition Rating (RCR) was assigned to each road sections based on the following guidelines shown in Table 4.

Table 4 - SP-022 Ride Condition Rating Guidelines

Ride Comfort Rating (RCR)		Guidelines
8 – 10	Excellent	Very Smooth
6 – 8	Good	Smooth with a few bumps and depressions
4 – 6	Fair	Comfortable with intermittent bumps or depressions
2 – 4	Poor	Uncomfortable with frequent bumps or depressions. Unable to maintain speed at lower end of the scale.
0 – 2	Very Poor	Very uncomfortable with constant jarring bumps or depressions. Unable to maintain posted speed and need to steer constantly to avoid bumps and depressions

2.2.3 Pavement Condition Index (PCI)

An overall **Pavement Condition Index (PCI)** was established for each road section by combining the DMI scores and RCR scores. The PCI ranges in scores from 0 – 100, where the lower the PCI score the worse overall condition of the roadway.

The following PCI formula was used:

$$PCI = 13.75 + (9 \times DMI) - (7.5 \times e^{(8.5-RCR)})/3.02$$

Where:

e = mathematical exponent constant (2.71828...)

DMI = Distress Manifestation index

RCR = Ride Condition Rating

The PCI score ranges from 0-100, where the lower the PCI score the worse overall condition of the roadway.

Using the PCI value, the pavement condition of a road can be categorized into descriptive condition ranges as shown in Table 5.

Table 5 - PCI Condition Categories

Condition Category	PCI Range
Very Good	80-100
Good	65-80
Fair	50-65
Poor	40-50
Very Poor	0-40

3 Network Present Status

The 2024 network average **PCI=74.5** (weighted by replacement value) indicates that the Town’s road network is in “Good” condition from an overall pavement condition perspective. Figure 1 shows the condition distribution of the road network, assigned a condition category based on PCI score.

Figure 1 - Road Network Condition Distribution by PCI

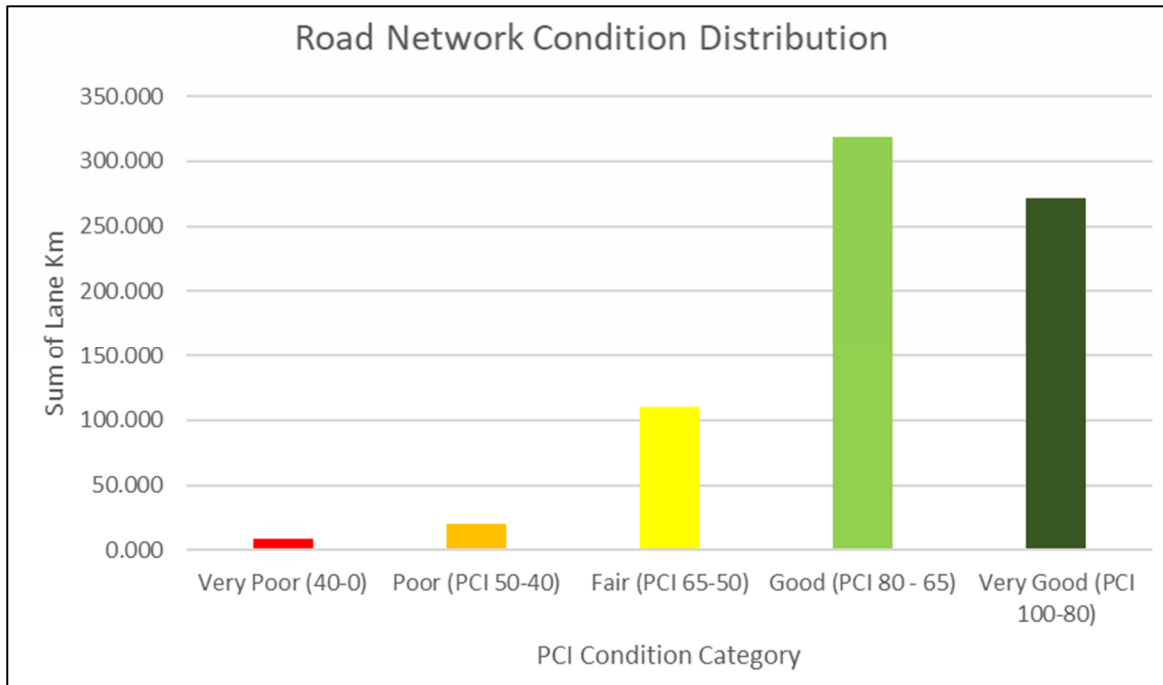


Table 6 summarizes these findings.

Table 6 - Network Condition Category Summary

Condition Category	PCI Range	lane-km	Percentage of Network
Very Good	80-100	272.0	37.2
Good	65-80	318.8	43.6
Fair	50-65	110.5	15.1
Poor	40-50	19.9	2.8
Very Poor	0-40	9.3	1.3

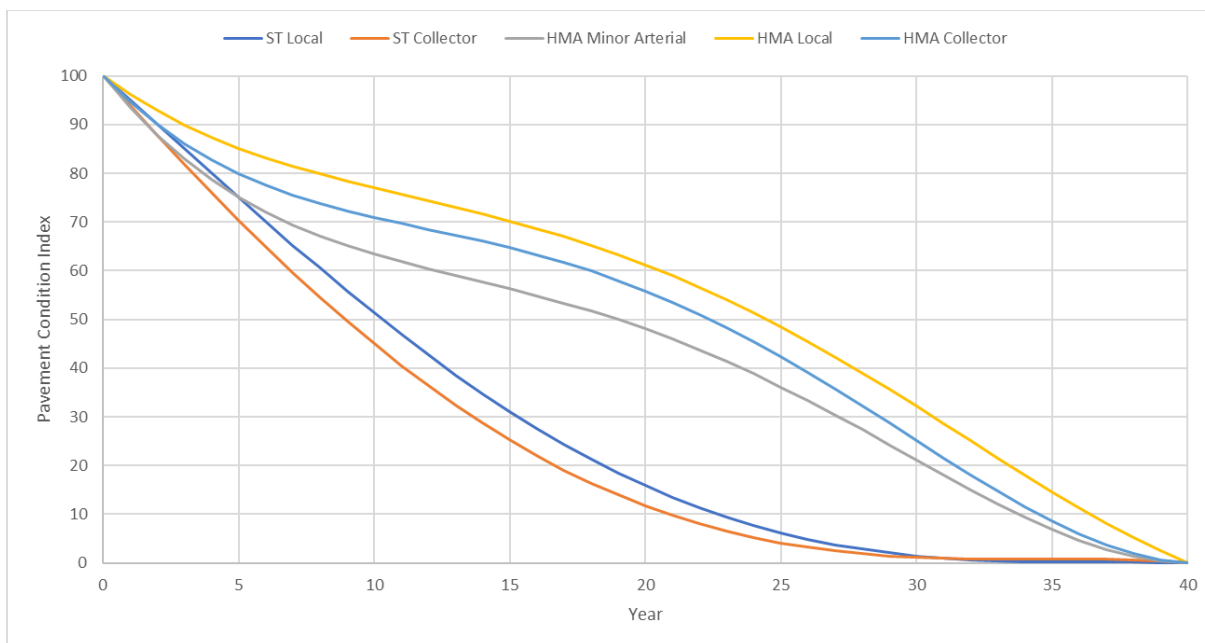
A map of the PCI condition across the Town’s road network is provided in Appendix B.

4 Rehabilitation Needs

4.1 Pavement Performance Models

To identify the predicted future condition and improvement needs of the road network, pavement performance deterioration models are required as part of the analysis. The deterioration models used in this study were derived from the Town’s current D.O.T. application and shown in Figure 2. The models are broken into various classes based on the pavement surface type (HMA or ST) and functional classes.

Figure 2 - PCI Deterioration Curves



Each road section is assigned to an appropriate performance model. Rehabilitation and reconstruction needs are then identified by applying defined PCI thresholds corresponding to each treatment type.

4.2 Treatment Types

In consultation with Town staff, the following rehabilitation treatment options were implemented within GEI’s Decision Support System (DSS) for this analysis. Table 7 below shows a list of all treatments used in this implementation for Road assets, along with their associated cost and after-rehabilitation impact on the PCI score.

Table 7 - Road Treatments, Costs and Benefits

Treatment Name	Description	Unit Cost (\$/m ²)	Resulting PCI
HMA - Overlay	Hot mix asphalt material. Mill and one lift overlay.	\$36.15	100
HMA - 2Overlay	Hot mix asphalt material. Mill and two lift overlay.	\$54.65	100
HMA – Recon 90HMA	Hot mix asphalt material. Full depth reconstruction (300 Gran B, 150 Gran A, 90 HMA).	\$131.40	100
ST – SST	Surface treated material. Single surface treatment (chip seal).	\$6.61	95
ST – DST	Surface treated material. Double surface treatment (chip seal).	\$13.23	95
ST FDR & DST	Full depth reclamation (FDR) and double surface treatment.	\$22.87	100
Planned Capital Project	Planned Capital Projects in 2025-2034 Anticipated Budget.	\$0.00	100

Where:

Unit Cost: Unit rates for each treatment were provided by Town staff. It should be noted that no allowance is made for inflationary increases over the analysis period.

Resulting PCI: Identifies the expected Pavement Condition Index (PCI) score after receiving this treatment.

Planned Capital Project: Capital projects identified in the 2025-2034 anticipated budget. Unit Cost is set to \$0.00 for each project so as not to use proposed annual resurfacing budgets.

4.3 Current Rehabilitation and Reconstruction Needs

As noted in Section 4.1, the analysis triggers treatments at defined levels of condition (PCI) throughout an asset's life cycle model. The logic is set up by configuring pavement types, the PCI range where the treatment can be applied, and treatment filters for each of the treatments that are part of the treatment template.

Table 8 shows the treatment criteria used in the assessment of road improvement needs within the Town.

Table 8 - Road Treatment Criteria & Triggers

Treatment Name	Pavement Type	Treatment Condition Range (PCI)	Triggers for Treatment Filters
HMA - Overlay	Hot Mix Asphalt (HMA)	60-69	Material = "HMA"
HMA - 2Overlay	Hot Mix Asphalt (HMA)	50-60	Material = "HMA"
HMA – Recon 90HMA	Hot Mix Asphalt (HMA)	0-50	Material = "HMA"
ST – SST	Surface Treated (ST)	65-75	Material = "ST"
ST – DST	Surface Treated (ST)	51-60	Material = "ST"
ST FDR & DST	Surface Treated (ST)	0-51	Material = "ST"
Planned Capital Project	HMA & ST	Any	2025-2034 Anticipated Budget Planned Capital Programs

The results of the rehabilitation analysis within the DSS provided a high-level snapshot of the current needs across the Town’s road network as well as predicting future needs that would result due to pavement deterioration and budget constraints. The analysis shows that there is approximately **\$35.2 Million** of rehabilitation needs within the Town’s hard surface road network.

Table 9 - 2025 Treatment Needs

Treatment	Lane-km	Cost
HMA - Overlay	86.2	\$11,014,450
HMA - 2Overlay	40.4	\$7,746,954
HMA - Recon 90HMA	20.1	\$8,908,738
ST-SST	149.5	\$2,951,523
ST-DST	63.7	\$2,512,911
ST-FDR & DST	30.9	\$2,095,464
Totals	390.8	\$35,230,040

The 2025 rehabilitation needs for the Town’s hard surface road network is presented in Appendix C.

5 Level of Service Funding Scenarios

Within the DSS the rehabilitation analysis determines appropriate rehabilitation treatments based on pre-defined criteria as noted previously in Table 8. Using these treatments, associated unit rates, and the performance prediction models (Figure 2) it was possible to complete an analysis to assess the impact of various budget scenarios on the condition of the Town's road network over the next 10 years (2025 to 2034).

A 10-year funding horizon that takes into consideration actual conditions and current improvement needs provides a more practical assessment of the funding requirements and the program development needed to achieve a defined **Level of Service** (in terms of the Pavement Condition Index) of the roads in the near term.

To assess funding needs, several annual funding scenarios were analysed to estimate the resources necessary for achieving a specific PCI level of service and to evaluate how current funding amounts may affect road network performance over the next decade. The scenarios considered include:

- 1) **Infrastructure Needs:** funding to address the anticipated rehabilitation needs;
- 2) **Anticipated Funding:** anticipated 10-year funding levels for resurfacing;
- 3) **Maintain Average Performance:** (average network PCI =75);
- 4) **No Money**

When applying the above funding scenarios to the network, a cost benefit analysis was used to prioritize which road segments and associated treatment need, should be implemented to maximize the benefit of the required expenditures.

The yearly budget requirements and PCI for the scenarios are summarised below in Tables 10 and 11.

Table 10: Yearly Budget Requirements and PCI for Scenarios 1 & 2

Scenario 1: Infrastructure Needs			Scenario 2: Anticipated Funding		
Year	Budget Required	Network PCI	Year	Budget Spent	Network PCI
2025	\$35,230,040	88.2	2025	\$2,009,093	72.9
2026	\$3,346,324	86.8	2026	\$1,746,562	72.0
2027	\$2,978,113	85.3	2027	\$1,754,358	70.8
2028	\$2,303,832	83.6	2028	\$1,718,605	69.5
2029	\$2,590,133	82.1	2029	\$2,024,539	68.6
2030	\$3,279,084	81.1	2030	\$2,000,533	68.1
2031	\$1,929,527	79.4	2031	\$1,986,682	66.8
2032	\$1,612,109	77.8	2032	\$1,994,488	65.7
2033	\$3,043,838	76.9	2033	\$2,014,840	64.7
2034	\$17,436,883	81.3	2034	\$1,981,216	64.1
Total	\$73,749,883		Total	\$19,230,916	

Table 11: Yearly Budget Requirements and PCI for Scenarios 3 & 4

Scenario 3: Maintain Average Performance			Scenario 4: No Money		
Year	Budget Required	Network PCI	Year	Budget Required	Network PCI
2025	\$6,358,837	75.6	2025	\$0	71.9
2026	\$4,464,125	75.5	2026	\$0	69.5
2027	\$4,889,403	75.4	2027	\$0	67.1
2028	\$4,735,576	75.4	2028	\$0	64.8
2029	\$5,337,151	75.3	2029	\$0	62.5
2030	\$5,720,884	75.3	2030	\$0	60.2
2031	\$6,596,073	75.2	2031	\$0	57.8
2032	\$6,544,360	75.2	2032	\$0	55.5
2033	\$7,244,869	75.1	2033	\$0	53.1
2034	\$7,062,758	75.0	2034	\$0	50.7
Total	\$58,954,036		Total	\$0	

Scenario 1: Infrastructure needs model is an unconstrained budget that selects projects to give the best conditioned asset portfolio. The total budget for the 10-year period is approximately \$73.7 million.

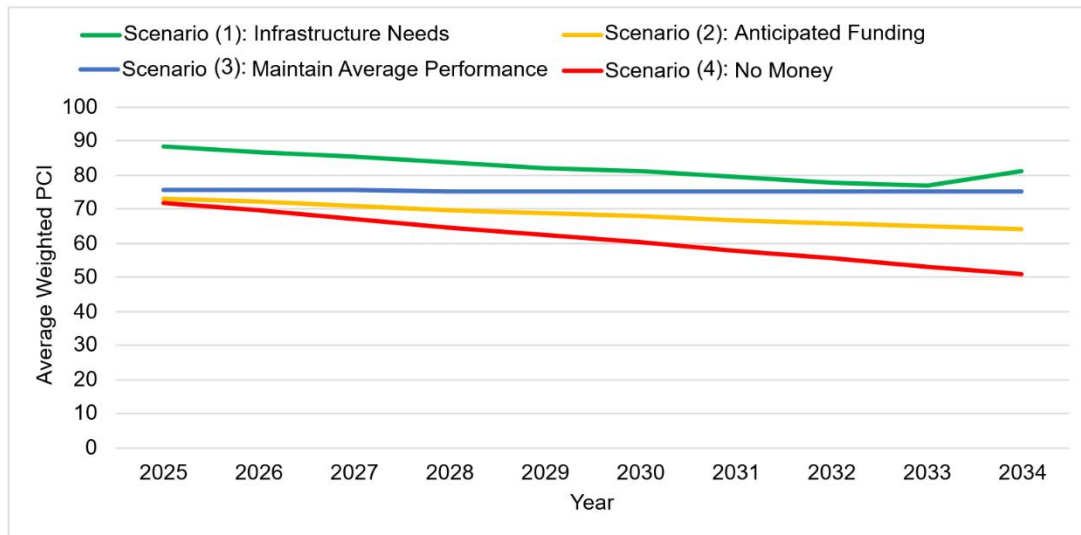
Scenario 2: Anticipated budget models the best conditioned asset portfolio with the given budget, totalling to approximately \$19.3 million.

Scenario 3: Maintain average performance models the budget required to keep the LOS of the roads network the same (PCI=75) and is in keeping with performance targets outlined in the 2024 Asset Management Plan. The total spending for this scenario is approximately \$59 million.

Scenario 4: The No money scenario models the condition of the asset portfolio over a 10-year period with no funding. The network average PCI deteriorates from 71.9 to 50.7.

The result of these funding scenarios is presented graphically in Figure 3 below.

Figure 3 - Level of Service Funding Scenarios and PCI Performance



5.1 Scenario 1: Infrastructure Needs

For this analysis, we have utilized an “Infrastructure Needs” scenario which assumes that all maintenance and rehabilitation needs will be performed in 2025 and in future years when a road reaches the defined treatment thresholds. This scenario models an **unconstrained budget** and prioritizes treatments to optimize the overall network condition. The total projected infrastructure needs funding requirements over the 10-year period (2025–2034) is approximately **\$73.7 million**, while the anticipated available funding is **\$19.3 million**, resulting in a significant funding gap.

Key insights include:

- The network average PCI generally remains within the “Very Good” (PCI ≥ 80) category throughout most of the analysis period, peaking at 88.2 in 2025 and gradually declining to 81.3 by 2034 (see Table 12).
- The largest investment occurs in 2025 (\$35.2M), where multiple treatments, including HMA overlays, reconstructions, and surface treatments, are required across the network (see Table 13).
- The proportion of road segments rated "Very Good" decreases modestly over time, while the share of "Good" (PCI 65–80) and "Fair" (PCI 50–65) condition roads slightly increases toward the end of the period (see Figure 4).
- Despite the gradual decline in average PCI, the condition profile of the network remains strong overall, with no roads falling below the "Fair" category over the 10 years.
- The scenario demonstrates the level of investment required to maintain a high-performing road network, illustrating the contrast between ideal funding needs and available capital budgets.

Table 12 – Infrastructure Needs and PCI

Year	“Infrastructure Needs” Projected Spending	Network Average PCI	PCI Condition Category
2025	\$35,230,040	88.2	Very Good
2026	\$3,346,324	86.8	Very Good
2027	\$2,978,113	85.3	Very Good
2028	\$2,303,832	83.6	Very Good
2029	\$2,590,133	82.1	Very Good
2030	\$3,279,084	81.1	Very Good
2031	\$1,929,527	79.4	Good
2032	\$1,612,109	77.8	Good
2033	\$3,043,838	76.9	Good
2034	\$17,436,883	81.3	Very Good
Total	\$73,749,883		

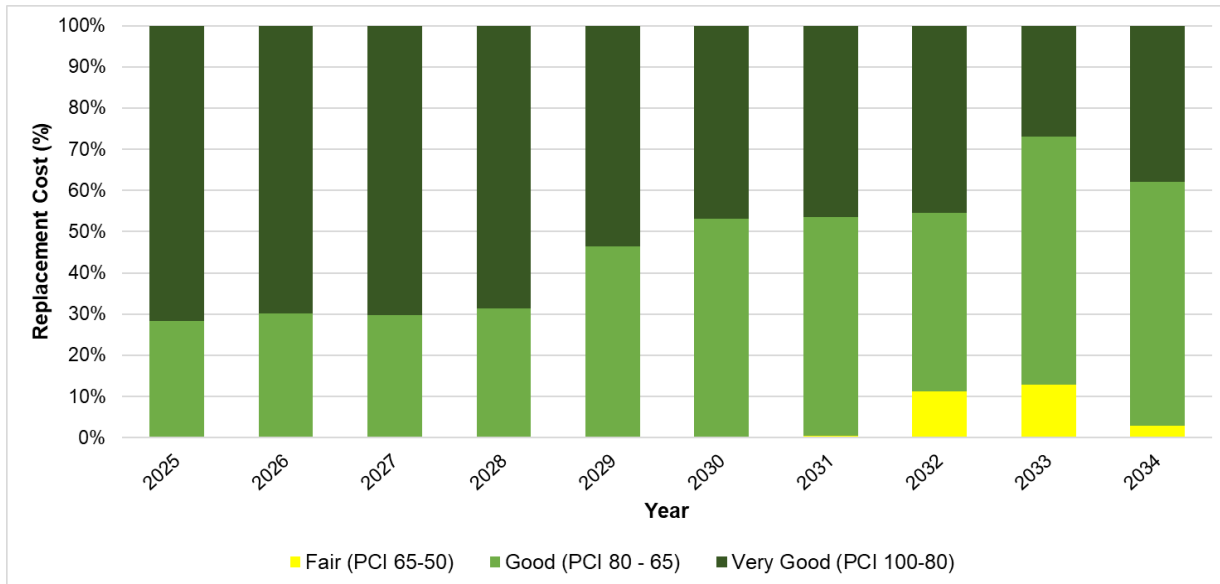
The required Infrastructure Needs funding for each year, broken down by treatment, is shown in Table 13.

Table 13 - Budget Analysis Treatment Recommendations, Infrastructure Needs

Year	HMA - Overlay	HMA - 2Overlay	HMA - Recon 90HMA	ST-SST	ST-DST	ST-FDR & DST	Grand Total
2025	\$11,014,449	\$7,746,954	\$8,908,738	\$2,951,523	\$2,512,911	\$2,095,464	\$35,230,040
2026	\$2,320,898			\$992,198	\$33,228		\$3,346,324
2027	\$2,616,570			\$361,543			\$2,978,113
2028	\$2,296,946			\$6,887			\$2,303,832
2029	\$2,590,133						\$2,590,133
2030	\$2,673,443			\$605,641			\$3,279,084
2031	\$1,929,527						\$1,929,527
2032	\$1,612,109						\$1,612,109
2033	\$2,631,200					\$412,638	\$3,043,838
2034	\$3,033,028					\$14,403,855	\$17,436,883
Grand Total	\$32,718,303	\$7,746,954	\$8,908,738	\$4,917,792	\$2,546,139	\$16,911,957	\$73,749,883

The predicted impact on the road network condition as a result of the Infrastructure Needs funding scenario is presented graphically in Figure 4.

Figure 4 – Infrastructure Needs Budget Impact on PCI



5.2 Scenario 2: Anticipated Funding

For this analysis, we have utilized the Town’s “Anticipated Funding” for road resurfacing over the next 10 years (2025-2034). This analysis models and selects projects that can be completed with the anticipated resurfacing budget to yield the best possible network average PCI. The total projected spending over the 10-year period is approximately **\$19.3 million**, using nearly 100% of the budget.

Key insights include:

- The network average PCI remains within the “Good” (80 > PCI > 65) category throughout much of the period, eventually falling into the “Fair” (65 > PCI > 50) category in 2033 and declining to a PCI=64.1 by 2034 (see Table 14).
- The largest investment occurs in 2029 (\$2.02M), where a greater proportion of the budget is required to address more costly HMA reconstruction or major rehabilitation on surface treated roads (see Table 15).
- The proportion of road segments rated "Good" decreases modestly over time, while the share of "Very Poor" (PCI < 40) condition roads slightly increases toward the end of the period (see Figure 5).
- Despite the gradual decline in average PCI, the condition profile of the network remains “Good” overall, with less than 20% of assets (by replacement value) in “Very Poor” condition by the end of the 10 years.

- The scenario demonstrates the level of service that is possible with the available capital budgets.

Table 14 provides a summary of the potential impact on the condition of the road network over the next 10 years by applying the currently anticipated level of funding for rehabilitation.

Table 14 - Anticipated Funding and PCI

Year	“Anticipated Funding” Budget	“Anticipated Funding” Projected Spending	Percent of Budget Used (%)	Network Average PCI	PCI Condition Category
2025	\$2,010,450	\$2,009,093	99.93	72.9	Good
2026	\$1,750,000	\$1,746,562	99.80	72.0	Good
2027	\$1,750,000	\$1,754,358	100.25	70.8	Good
2028	\$1,750,000	\$1,718,605	98.21	69.5	Good
2029	\$2,000,000	\$2,024,539	100.23	68.6	Good
2030	\$2,000,000	\$2,000,533	100.03	68.1	Good
2031	\$2,000,000	\$1,986,682	99.33	66.8	Good
2032	\$2,000,000	\$1,994,488	99.72	65.7	Good
2033	\$2,000,000	\$2,014,840	100.74	64.7	Fair
2034	\$2,000,000	\$1,981,216	99.06	64.1	Fair
Total	\$19,260,450	\$19,230,916	99.85	68.3	Good

As can be seen in Table 14, most years use less funding than the proposed budget for that given year. This is because the analysis has exhausted as much of the budget as possible in selecting the most appropriate sections in need of rehabilitation. Although more sections are still in need of rehabilitation in any given year there is insufficient budget remaining to select them. The resulting un-used budget is carried over for use in future years.

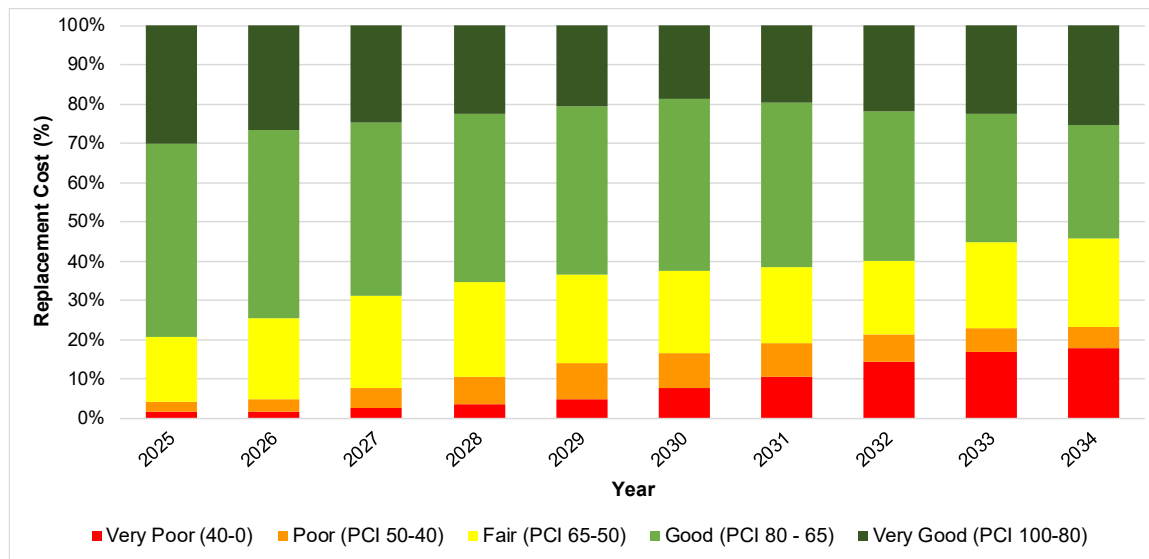
Table 15 shows the yearly budget broken down by treatment type.

TABLE 15: Anticipated Funding Yearly Costs by Treatment Type

Year	HMA - Overlay	HMA - 2Overlay	HMA - Recon 90HMA	ST-SST	ST-DST	ST-FDR & DST	Grand Total
2025	\$1,332,578	\$102,576		\$26,101	\$9,771	\$538,067	\$2,009,093
2026	\$111,862			\$959,624	\$206,648	\$468,428	\$1,746,562
2027	\$500,403	\$228,021		\$340,606	\$354,550	\$330,777	\$1,754,358
2028	\$677,041	\$237,731	\$92,557	\$151,737	\$450,872	\$108,667	\$1,718,605
2029	\$1,183,876	\$474,088	\$63,081	\$18,259	\$59,320	\$225,914	\$2,024,539
2030	\$1,156,157	\$539,834	\$141,365	\$782		\$162,395	\$2,000,533
2031	\$1,167,862	\$234,503	\$138,655	\$135,387	\$127,274	\$183,001	\$1,986,682
2032	\$1,696,795		\$67,546	\$95,603		\$134,544	\$1,994,488
2033	\$1,620,036	\$151,079	\$72,863	\$31,408		\$139,455	\$2,014,840
2034	\$1,212,526	\$102,576	\$277,462	\$65,295	\$206,648	\$425,933	\$1,981,216
Grand Total	\$10,659,136	\$2,070,408	\$853,529	\$1,824,802	\$1,415,083	\$2,717,181	\$19,230,916

The results of the anticipated funding scenario are presented graphically in Figure 5.

Figure 5 - Anticipated Budget Impact on PCI



The analysis driven 10-year “Anticipated Funding” budget scenario program across the network is presented in Appendix D.

5.3 Scenario 3: Maintain Average Performance

For this analysis, we have utilized a “Maintain Average Performance” scenario which models the budget required to maintain the average road network PCI at 75. The total projected infrastructure needs funding requirements over the 10-year period (2025–2034) is approximately **\$58.9 million**, while the anticipated available funding is **\$19.3 million**, resulting in a significant funding gap.

Key insights include:

- The network average PCI remains within the “Good” (PCI 65 – 80) category throughout the analysis period, peaking at 75.6 in 2025 and gradually declining to 75.0 by 2034 (see Table 16).
- The largest investment occurs in 2033 (\$7.2M), where multiple treatments, including HMA overlays, reconstructions, and surface treatments, are required across the network (see Table 17).

The scenario demonstrates the level of investment required to maintain a good road network, illustrating the contrast between ideal funding needs and available capital budgets.

Table 16 – Maintain Average Performance Budget and PCI

Year	“Maintain Average Performance” Projected Spending	Network Average PCI	PCI Condition Category
2025	\$6,358,837	75.6	Good
2026	\$4,464,125	75.5	Good
2027	\$4,889,403	75.4	Good
2028	\$4,735,576	75.4	Good
2029	\$5,337,151	75.3	Good
2030	\$5,720,884	75.3	Good
2031	\$6,596,073	75.2	Good
2032	\$6,544,360	75.2	Good
2033	\$7,244,869	75.1	Good
2034	\$7,062,758	75.0	Good
Total	\$58,954,036		

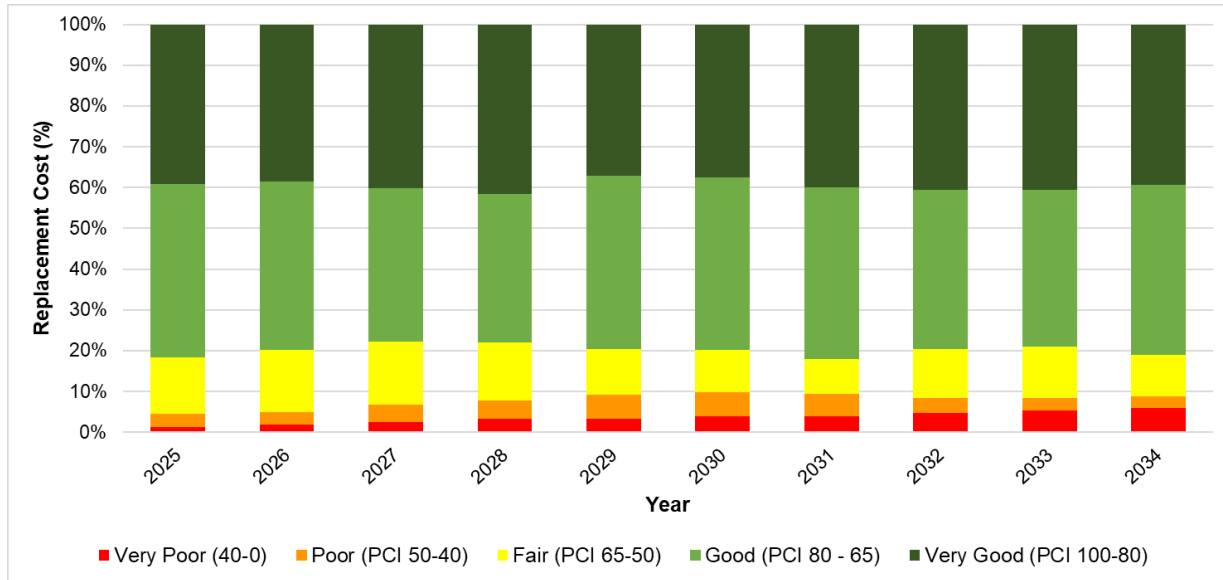
The required Infrastructure Needs funding for each year, broken down by treatment, is shown in Table 17.

Table 17 - Budget Analysis Treatment Recommendations, Maintain Average Performance

Year	HMA - Overlay	HMA - 2Overlay	HMA - Recon 90HMA	ST-SST	ST-DST	ST-FDR & DST	Grand Total
2025	\$2,092,269	\$783,057	\$92,557	\$1,457,661	\$806,091	\$1,127,201	\$6,358,836
2026	\$1,853,651	\$1,014,939	\$341,322	\$924,632	\$157,431	\$172,150	\$4,464,125
2027	\$2,043,825	\$662,682	\$759,427	\$583,550	\$592,656	\$247,263	\$4,889,403
2028	\$2,559,964	\$320,281	\$751,898	\$259,801	\$435,341	\$408,290	\$4,735,575
2029	\$2,652,853	\$735,069	\$654,271		\$164,372	\$1,130,586	\$5,337,151
2030	\$2,436,089	\$441,525	\$1,507,996	\$325,789	\$106,237	\$903,248	\$5,720,884
2031	\$2,373,356	\$1,056,588	\$2,717,327	\$49,756		\$399,047	\$6,596,074
2032	\$1,869,410	\$681,954	\$3,009,393	\$71,465		\$912,138	\$6,544,360
2033	\$2,378,930	\$381,548	\$3,001,104	\$118,006		\$1,365,281	\$7,244,869
2034	\$1,064,472					\$5,998,286	\$7,062,758
Grand Total	\$21,324,819	\$6,077,643	\$12,835,295	\$3,790,660	\$2,262,128	\$12,663,490	\$58,954,035

The predicted impact on the road network condition as a result of the Maintain Average Performance funding scenario is presented graphically in Figure 6.

Figure 6 – Maintain Average Performance Budget Impact on PCI



5.4 Scenario 4: No Money

The “No Money” scenario models the condition of the road network that results from no budget.

Key insights include:

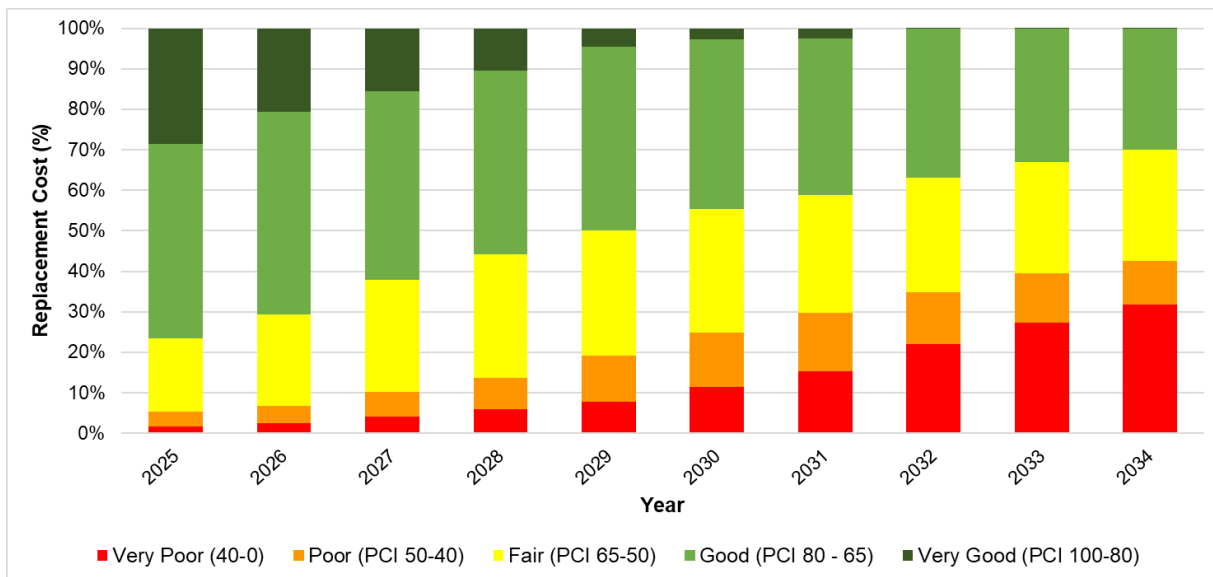
- The network average PCI drops from “Good” (PCI 65 – 80) to “Fair” (PCI 50 – 65) by 2028, where it remains for the rest of the analysis period.
- The PCI is initially 71.9 but declines to 50.7 by 2034.

Table 18 – No Money Budget and PCI

Year	“No Money” Projected Spending	Network Average PCI	PCI Condition Category
2025	\$0	71.9	Good
2026	\$0	69.5	Good
2027	\$0	67.1	Good
2028	\$0	64.8	Fair
2029	\$0	62.5	Fair
2030	\$0	60.2	Fair
2031	\$0	57.8	Fair
2032	\$0	55.5	Fair
2033	\$0	53.1	Fair
2034	\$0	50.7	Fair
Total	\$0		

The predicted impact on the road network condition as a result of the No Money funding scenario is presented graphically in Figure 7.

Figure 7 – No Money Budget Impact on PCI



6 Summary

Based on the findings of the pavement condition assessment by GEI, the Town of Fort Erie is currently providing an overall “Good” condition level of service on the hard surface road network, with an average PCI score of **PCI=74.5** by the end of 2024.

The needs analysis of the Town’s Road network identified that approximately **\$35.2 Million** of rehabilitation backlog currently exists in 2025. The budget analysis indicates that the “Anticipated Funding” level to address the most cost-effective rehabilitation work over the next 10 years will be **insufficient** to maintain the road network at its current condition level of service, resulting in the road network average PCI expected to decrease from PCI=72.9 in 2025 to PCI=64.1 by 2034.

The 10-year prioritized rehabilitation program presented in this report is based primarily on pavement condition, deterioration modeling and cost-benefit analyses on a block- by-block basis. As a result, the program presented in this document indicates areas of the Town where yearly rehabilitation may be focused. At the same time consideration should be given to the repair needs of other integrated assets, as well as Town priorities and initiatives when building out the actual long term pavement maintenance and rehabilitation programs.

The overall analysis and subsequent findings in this report were derived from 2024 pavement condition assessments, pavement performance models based on limited historical trends and model data, high level decision criteria, and estimates of treatment costs over the next 10 years. As a result, the best way for the Town to monitor the cost-effectiveness of their roads programs is to conduct pavement condition assessments, road needs and funding analyses on a consistent basis.

Road condition surveys are recommended to be carried out every 2-3 years using uniform methodologies that result in objective and comparable data. For asset management reporting and compliance with Ontario O. Reg. 588/17 (as amended by O Reg 193/21) Asset Management Planning for Municipal Infrastructure, the regulation requires that data used for reporting current asset performance must be no older than 2 calendar years.

The findings of this report are intended to be integrated into the Town’s Asset Management Plan. The Town is also advised to incorporate the results of this analysis into its Asset Management system which will enable staff to monitor the condition of the road network over time, identify deterioration trends, track work history and related costs, and determine budget requirements, supporting the planning of ongoing road maintenance and rehabilitation programs.

Appendix A: Street Listing

Fort Erie 2024 Road Listing

TOFE Asset_ID	Street	From Limit	To Limit	Length_m	Width_m	Area_m2	Lanes	LaneKm	FunctionalClass	Surface Type	PCI	Assessment Year	Condition Category	Treatment Need (2025)	Treatment Cost (2025)
RD-RDS-000133	ABERDEEN COURT	ABERDEEN STREET NORTH	ABERDEEN STREET SOUTHWEST CORNER	132.7	8.5	1128.0	2	0.265	Local	Hot Mix Asphalt	45.6	2024	Poor (PCI 50-40)	HMA - Recon 90HMA	\$ 148,212.63
RD-RDS-000135	ABERDEEN COURT	ABERDEEN STREET SOUTHWEST CORNER	ABERDEEN STREET	157.73	8.5	1340.7	2	0.315	Local	Hot Mix Asphalt	58.8	2024	Fair (PCI 65-50)	HMA - 2Ovly	\$ 73,269.53
RD-RDS-001157	ABERDEEN COURT	ABERDEEN STREET	ABERDEEN STREET SOUTHEAST CORNER	30.96	8.5	263.2	2	0.062	Local	Hot Mix Asphalt	66.6	2024	Good (PCI 80 - 65)	HMA - Ovly	\$ 9,513.23
RD-RDS-001430	ABERDEEN COURT	ABERDEEN STREET SOUTHEAST CORNER	ABERDEEN STREET NORTH	73.17	8.5	621.9	2	0.146	Local	Hot Mix Asphalt	79.5	2024	Good (PCI 80 - 65)		\$ -
RD-RDS-000132	ABERDEEN STREET	LAVINIA STREET	50m SOUTH OF CATHERINE STREET	59.32	8.5	504.2	2	0.119	Local	Hot Mix Asphalt	58.3	2024	Fair (PCI 65-50)	HMA - 2Ovly	\$ 27,555.62
RD-RDS-000134	ABERDEEN STREET	ABERDEEN COURT	HENRIETTA STREET	53.2	8.5	452.2	2	0.106	Local	Hot Mix Asphalt	68.4	2024	Good (PCI 80 - 65)	HMA - Ovly	\$ 16,347.03
RD-RDS-001427	ABERDEEN STREET	MURRAY STREET	LAVINIA STREET	114.58	8.5	973.9	2	0.229	Local	Hot Mix Asphalt	81.9	2024	Very Good (PCI 100-80)		\$ -
RD-RDS-001460	ABERDEEN STREET	ABERDEEN STREET	ABERDEEN COURT	49.82	8.5	423.5	2	0.1	Local	Hot Mix Asphalt	84.5	2024	Very Good (PCI 100-80)		\$ -
RD-RDS-001540	ABERDEEN STREET	CATHERINE STREET	50m SOUTH OF CATHERINE STREET	51.65	8.5	439.0	2	0.103	Local	Hot Mix Asphalt	81.9	2024	Very Good (PCI 100-80)		\$ -
RD-RDS-001816	ABERDEEN STREET	BERTIE STREET	MURRAY STREET	192.38	8.5	1635.2	2	0.385	Local	Hot Mix Asphalt	76.6	2024	Good (PCI 80 - 65)		\$ -
RD-RDS-000183	ADELAIDE STREET	LAKESHORE ROAD	WHITE AVENUE	64.22	6	385.3	2	0.128	Local	Surface Treated	68.9	2024	Good (PCI 80 - 65)	ST-DST	\$ 5,097.78
RD-RDS-001145	ADELAIDE STREET	WHITE AVENUE	DOMINION ROAD	396.11	6	2376.7	2	0.792	Local	Surface Treated	51.1	2024	Fair (PCI 65-50)	ST-FDR & DST	\$ 54,354.21
RD-RDS-001477	AIRLINE STREET	WEST MAIN STREET	FOSTER STREET	205.75	6	1234.5	2	0.412	Local	Surface Treated	78.8	2024	Good (PCI 80 - 65)	ST-SST	\$ 8,160.05
RD-RDS-000199	ALBANY STREET	ARGYLE ROAD	HELENA STREET	142.71	6.5	927.6	2	0.285	Collector	Hot Mix Asphalt	69.6	2024	Good (PCI 80 - 65)	HMA - Ovly	\$ 33,533.28
RD-RDS-000201	ALBANY STREET	ARGYLE ROAD	ALFRED STREET	440.86	6.5	2865.6	2	0.882	Collector	Hot Mix Asphalt	71.6	2024	Good (PCI 80 - 65)		\$ -
RD-RDS-000203	ALBANY STREET	EDWARD AVENUE	ALBERT STREET	125.37	9.5	1191.0	2	0.251	Collector	Hot Mix Asphalt	78.7	2024	Good (PCI 80 - 65)		\$ -
RD-RDS-000204	ALBANY STREET	JOSEPH STREET	EDWARD AVENUE	158.54	9.5	1506.1	2	0.317	Collector	Hot Mix Asphalt	77.1	2024	Good (PCI 80 - 65)		\$ -
RD-RDS-001005	ALBANY STREET	LOUISA STREET	CONCESSION ROAD	188.32	9.5	1789.0	2	0.377	Collector	Hot Mix Asphalt	69.2	2024	Good (PCI 80 - 65)	HMA - Ovly	\$ 64,673.80
RD-RDS-001006	ALBANY STREET	MADISON STREET	MADISON STREET	33.42	9.5	317.5	2	0.067	Collector	Hot Mix Asphalt	71.9	2024	Good (PCI 80 - 65)		\$ -
RD-RDS-001007	ALBANY STREET	MADISON STREET	BEATRICE STREET	69.77	9.5	662.8	2	0.14	Collector	Hot Mix Asphalt	70.6	2024	Good (PCI 80 - 65)	HMA - Ovly	\$ 23,960.76
RD-RDS-001347	ALBANY STREET	RADFORD AVENUE	LOUISA STREET	133.51	9.5	1268.3	2	0.267	Collector	Hot Mix Asphalt	71.6	2024	Good (PCI 80 - 65)		\$ -
RD-RDS-001367	ALBANY STREET	CONCESSION ROAD	MADISON STREET	218.56	9.5	2076.3	2	0.437	Collector	Baselift Asphalt	100	2024	Very Good (PCI 100-80)		\$ -
RD-RDS-001410	ALBANY STREET	KING STREET	190m NORTH EAST OF KING STREET	192.1	7.9	1517.6	2	0.384	Collector	Baselift Asphalt	100	2024	Very Good (PCI 100-80)		\$ -
RD-RDS-001432	ALBANY STREET	GARRISON ROAD	ALBANY STREET	159.67	8	1277.4	2	0.319	Collector	Hot Mix Asphalt	68.9	2024	Good (PCI 80 - 65)	HMA - Ovly	\$ 46,176.56
RD-RDS-001436	ALBANY STREET	RADFORD AVENUE	FERGUSON AVENUE	165.07	9.5	1568.2	2	0.33	Collector	Hot Mix Asphalt	69.5	2024	Good (PCI 80 - 65)	HMA - Ovly	\$ 56,689.17
RD-RDS-001446	ALBANY STREET	BEATRICE STREET	KING STREET	14.36	9.5	136.4	2	0.029	Collector	Hot Mix Asphalt	88.6	2024	Very Good (PCI 100-80)		\$ -
RD-RDS-001519	ALBANY STREET	FERGUSON AVENUE	JOSEPH STREET	76.38	9.5	725.6	2	0.153	Collector	Hot Mix Asphalt	71.3	2024	Good (PCI 80 - 65)		\$ -
RD-RDS-001765	ALBANY STREET	ALBERT STREET	ALFRED STREET	287.23	6.5	1867.0	2	0.574	Collector	Hot Mix Asphalt	68.7	2024	Good (PCI 80 - 65)	HMA - Ovly	\$ 67,491.87
RD-RDS-001908	ALBANY STREET	190m NORTH EAST OF KING STREET	SOUTH BEND AFTER LEGION	307.37	6.5	1997.9	2	0.615	Collector	Hot Mix Asphalt	53.6	2024	Fair (PCI 65-50)	HMA - Recon 90HMA	\$ 262,524.72
RD-RDS-000027	ALBERT STREET	MACCABEE AVENUE	AVENUE ""A""	38.28	6.5	248.8	2	0.077	Local	Hot Mix Asphalt	74.2	2024	Good (PCI 80 - 65)		\$ -
RD-RDS-000028	ALBERT STREET	LONGTENT AVENUE	DOMINION ROAD	57.65	6.5	374.7	2	0.115	Local	Hot Mix Asphalt	72.5	2024	Good (PCI 80 - 65)		\$ -
RD-RDS-000029	ALBERT STREET	AVENUE ""A""	LONG TENT AVE	29.23	7.9	230.9	2	0.058	Local	Hot Mix Asphalt	74.8	2024	Good (PCI 80 - 65)		\$ -
RD-RDS-000031	ALBERT STREET	DOMINION ROAD	QUEENSTON BOULEVARD	162.5	6.5	1056.3	2	0.325	Local	Hot Mix Asphalt	86.9	2024	Very Good (PCI 100-80)		\$ -
RD-RDS-000188	ALBERT STREET	SPEAKMAN STREET	KEEL STREET	170.86	6.5	1110.6	2	0.342	Local	Hot Mix Asphalt	74.8	2024	Good (PCI 80 - 65)		\$ -
RD-RDS-000966	ALBERT STREET	ALBANY STREET	KENSINGTON COURT	112.63	7.9	889.8	2	0.225	Local	Hot Mix Asphalt	76.4	2024	Good (PCI 80 - 65)		\$ -
RD-RDS-001385	ALBERT STREET	KEEL STREET	MACCABEE AVENUE	64.56	6.5	419.6	2	0.129	Local	Hot Mix Asphalt	75.9	2024	Good (PCI 80 - 65)		\$ -
RD-RDS-001386	ALBERT STREET	QUEENSTON BOULEVARD	ALBANY STREET	162.86	6.5	1058.6	2	0.326	Local	Hot Mix Asphalt	85.2	2024	Very Good (PCI 100-80)		\$ -
RD-RDS-001536	ALBERT STREET	LAKESHORE ROAD	SPEAKMAN STREET	76.77	6.5	499.0	2	0.154	Local	Hot Mix Asphalt	82.8	2024	Very Good (PCI 100-80)		\$ -
RD-RDS-001727	ALBERT STREET	KENSINGTON COURT	END	87.25	7.9	689.3	2	0.175	Local	Hot Mix Asphalt	79.2	2024	Good (PCI 80 - 65)		\$ -
RD-RDS-000799	ALBION AVENUE	SEYMORE AVENUE	FLORENCE DRIVE	402.98	4	1611.9	1	0.403	Local	Gravel		2024			
RD-RDS-001555	ALBION AVENUE	NORTH END OF ROAD	SEYMOUR AVENUE	278.44	4.5	1253.0	2	0.557	Local	Gravel		2024			
RD-RDS-001274	ALDERSON COURT	REBSTOCK ROAD	SOUTH END	91.75	8.5	779.9	2	0.184	Local	Hot Mix Asphalt	92	2024	Very Good (PCI 100-80)		\$ -
RD-RDS-000637	ALEXANDRA ROAD	RIDGEWAY ROAD	DERBY ROAD	207.95	6	1247.7	2	0.416	Local	Hot Mix Asphalt	69.8	2024	Good (PCI 80 - 65)	HMA - Ovly	\$ 45,104.36
RD-RDS-000638	ALEXANDRA ROAD	DERBY ROAD	DEVON PLACE	166.49	6	998.9	2	0.333	Local	Hot Mix Asphalt	68	2024	Good (PCI 80 - 65)	HMA - Ovly	\$ 36,111.68
RD-RDS-002876	ALFRED STREET	ALBANY STREET	GARRISON ROAD	1463.13	8	11705.0	2	2.926	Local	Hot Mix Asphalt	88.5	2024	Very Good (PCI 100-80)		\$ -
RD-RDS-001071	ALGONQUIN DRIVE	SPINNAKER DRIVE	SUNRISE COURT	260.31	7.9	2056.4	2	0.521	Local	Hot Mix Asphalt	85.2	2024	Very Good (PCI 100-80)		\$ -

Fort Erie 2024 Road Listing

TOFE Asset_ID	Street	From Limit	To Limit	Length_m	Width_m	Area_m2	Lanes	LaneKm	FunctionalClass	Surface Type	PCI	Assessment Year	Condition Category	Treatment Need (2025)	Treatment Cost (2025)
RD-RDS-001374	ALGONQUIN DRIVE	PROSPECT POINT ROAD SOUTH	SPINNAKER DRIVE	91.33	7.9	721.5	2	0.183	Local	Hot Mix Asphalt	82.7	2024	Very Good (PCI 100-80)		\$ -
RD-RDS-001458	ALLEN TR	THUNDER BAY RD		244.15	9	2197.4	2	0.488	Local	Hot Mix Asphalt	89.6	2024	Very Good (PCI 100-80)		\$ -
RD-RDS-002685	ALLISTON AVENUE	RUTHERFORD AVENUE	BRADFORD AVENUE	169.68	8	1357.4	2	0.339	Local	Baselift Asphalt	100	2024	Very Good (PCI 100-80)		\$ -
RD-RDS-002698	ALLISTON AVENUE	RUTHERFORD AVENUE	END OF ROAD	53.62	8	429.0	2	0.107	Local	Baselift Asphalt	100	2024	Very Good (PCI 100-80)		\$ -
RD-RDS-000937	ALWIN PLACE	HIGHLAND AVENUE	BOWEN ROAD	112.78	9	1015.0	2	0.226	Local	Hot Mix Asphalt	67.9	2024	Good (PCI 80 - 65)	HMA - Ovly	\$ 36,692.97
RD-RDS-000938	ALWIN PLACE	BOWEN ROAD	LINDBERGH AVENUE	94.71	8	757.7	2	0.189	Local	Hot Mix Asphalt	66.2	2024	Good (PCI 80 - 65)	HMA - Ovly	\$ 27,390.13
RD-RDS-001377	ANGER AVENUE	NIAGARA BOULEVARD	WEST END OF ROAD	297.07	5.5	1633.9	2	0.594	Local	Surface Treated	71.7	2024	Good (PCI 80 - 65)	ST-SST	\$ 10,799.98
RD-RDS-000830	ANTOINETTE ROAD	LOUISA STREET	CANADA DRIVE	92.91	7.9	734.0	2	0.186	Local	Hot Mix Asphalt	79.5	2024	Good (PCI 80 - 65)		\$ -
RD-RDS-000996	ANTOINETTE ROAD	CANADA DRIVE	CONCESSION ROAD	92.02	7.9	727.0	2	0.184	Local	Hot Mix Asphalt	79.5	2024	Good (PCI 80 - 65)		\$ -
RD-RDS-000822	ARCADIA STREET	PETTIT ROAD	SUTHERLAND DRIVE	264.6	5.5	1455.3	2	0.529	Local	Surface Treated	66.2	2024	Good (PCI 80 - 65)	ST-DST	\$ 19,253.62
RD-RDS-000838	ARCADIA STREET	RIDGEMOUNT ROAD	WEST END OF ROAD	277.39	4.5	1248.3	2	0.555	Local	Gravel		2024			
RD-RDS-001692	ARCADIA STREET	SIDER ROAD	EAST END OF ROAD	468.13	4.2	1966.1	1	0.468	Local	Gravel		2024			
RD-RDS-000011	ARCHANGE STREET	FORSYTHE STREET	BERTIE STREET	161.87	10	1618.7	2	0.324	Local	Hot Mix Asphalt	70.3	2024	Good (PCI 80 - 65)	HMA - Ovly	\$ 58,516.01
RD-RDS-000065	ARCHANGE STREET	PRINCESS STREET	JOHN STREET	61.34	10	613.4	2	0.123	Local	Hot Mix Asphalt	66.6	2024	Good (PCI 80 - 65)	HMA - Ovly	\$ 22,174.41
RD-RDS-001151	ARCHANGE STREET	QUEEN STREET	PRINCESS STREET	105.58	10	1055.8	2	0.211	Local	Hot Mix Asphalt	66.6	2024	Good (PCI 80 - 65)	HMA - Ovly	\$ 38,167.17
RD-RDS-001462	ARCHANGE STREET	SOUTH END OF STREET	QUEEN STREET	80	10	800.0	2	0.16	Local	Hot Mix Asphalt	73.3	2024	Good (PCI 80 - 65)		\$ -
RD-RDS-001805	ARCHANGE STREET	JOHN STREET	FORSYTHE STREET	73.34	10	733.4	2	0.147	Local	Hot Mix Asphalt	71.2	2024	Good (PCI 80 - 65)	HMA - Ovly	\$ 26,512.41
RD-RDS-000614	ARDMORE PLACE	SEYMORE AVENUE	SOUTH END OF ROAD	114.71	5	573.6	2	0.229	Local	Surface Treated	54.7	2024	Fair (PCI 65-50)	ST-FDR & DST	\$ 13,117.09
RD-RDS-001011	ARGYLE ROAD	(INTERSECT) GRAHAM AVE	ALBANY STREET	122.6	5	613.0	2	0.245	Local	Surface Treated	57.1	2024	Fair (PCI 65-50)	ST-DST	\$ 8,109.99
RD-RDS-001321	ARGYLE ROAD	DOMINION ROAD	(INTERSECT) GRAHAM AVE	198.81	5	994.1	2	0.398	Local	Surface Treated	60	2024	Fair (PCI 65-50)	ST-DST	\$ 13,151.28
RD-RDS-000317	ARLINGTON AVENUE	CRESCENT ROAD	BRIGHTON AVENUE	130.72	5.5	719.0	2	0.261	Local	Surface Treated	25.6	2024	Very Poor (40-0)	ST-FDR & DST	\$ 16,442.62
RD-RDS-001904	ARLINGTON AVENUE	LAKEVIEW ROAD	GRANDVIEW ROAD	85.64	5	428.2	2	0.171	Local	Hot Mix Asphalt	91.6	2024	Very Good (PCI 100-80)		\$ -
RD-RDS-001266	ARROWSMITH COURT	BAKER ROAD	EDINBURGH ROAD	128.1	9	1152.9	2	0.256	Local	Hot Mix Asphalt	84	2024	Very Good (PCI 100-80)		\$ -
RD-RDS-001457	ARROWSMITH COURT	EDINBURGH ROAD	CANFIELDS CRES	113.18	9	1018.6	2	0.226	Local	Hot Mix Asphalt	88.9	2024	Very Good (PCI 100-80)		\$ -
RD-RDS-001740	ARROWSMITH COURT	CANFIELDS CRESCENT	ARROWSMITH ROAD	130.27	9	1172.4	2	0.261	Local	Hot Mix Asphalt	87.9	2024	Very Good (PCI 100-80)		\$ -
RD-RDS-001541	ARTHUR STREET	GARRISON ROAD	LOUISA STREET	648.62	5.5	3567.4	2	1.297	Local	Baselift Asphalt	100	2024	Very Good (PCI 100-80)		\$ -
RD-RDS-001372	ASH AVENUE	BURLEIGH ROAD	RIDGEWOOD AVENUE	202.8	4	811.2	1	0.203	Local	Surface Treated	78.1	2024	Good (PCI 80 - 65)	ST-SST	\$ 5,362.03
RD-RDS-001612	ASH AVENUE	RIDGEWOOD AVENUE	EAST END OF ROAD	171.31	4	685.2	1	0.171	Local	Surface Treated	79.1	2024	Good (PCI 80 - 65)	ST-SST	\$ 4,529.44
RD-RDS-000457	ASHWOOD AVENUE	BIRCHWOOD ROAD	ERIE ROAD	203.86	4.5	917.4	2	0.408	Local	Hot Mix Asphalt	75.4	2024	Good (PCI 80 - 65)		\$ -
RD-RDS-000458	ASHWOOD AVENUE	GLENSPRING ROAD	BIRCHWOOD ROAD	203.94	4.5	917.7	2	0.408	Local	Hot Mix Asphalt	72.8	2024	Good (PCI 80 - 65)		\$ -
RD-RDS-000185	AVENUE "A"	ALBERT STREET	WEST END OF ROAD	127.02	6.2	787.5	2	0.254	Local	Hot Mix Asphalt	61.3	2024	Fair (PCI 65-50)	HMA - 2Ovly	\$ 43,038.19
RD-RDS-000667	BAKER ROAD	NETHERBY ROAD	BLACK CREEK ROAD	232.79	8.5	1978.7	2	0.466	Local	Hot Mix Asphalt	88.6	2024	Very Good (PCI 100-80)		\$ -
RD-RDS-001522	BAKER ROAD	BLACK CREEK ROAD	SUSSEX LANE	94.91	7.9	749.8	2	0.19	Local	Hot Mix Asphalt	77.9	2024	Good (PCI 80 - 65)		\$ -
RD-RDS-001651	BAKER ROAD	SUSSEX LANE	RIVER TRAIL	95.46	7.9	754.1	2	0.191	Local	Hot Mix Asphalt	73.8	2024	Good (PCI 80 - 65)		\$ -
RD-RDS-002678	BARDOL AVENUE	LAKESHORE ROAD	CELEBRATION DRIVE	110.48	6	662.9	2	0.221	Local	Hot Mix Asphalt	91.6	2024	Very Good (PCI 100-80)		\$ -
RD-RDS-002681	BARDOL AVENUE	PICKET LANE	DOMINION ROAD	101.36	6	608.2	2	0.203	Local	Baselift Asphalt	100	2024	Very Good (PCI 100-80)		\$ -
RD-RDS-002682	BARDOL AVENUE	CELEBRATION DRIVE	PICKET LANE	189.72	6	1138.3	2	0.379	Local	Hot Mix Asphalt	88	2024	Very Good (PCI 100-80)		\$ -
RD-RDS-000734	BARHART STREET	POUND AVENUE	NORTH END OF ROAD	137.53	4	550.1	2	0.275	Local	Surface Treated	26.8	2024	Very Poor (40-0)	ST-FDR & DST	\$ 12,581.24
RD-RDS-000306	BARKER AVENUE	SHAWNEE TRAIL	MAPLE AVENUE	91.32	6	547.9	2	0.183	Local	Surface Treated	76.2	2024	Good (PCI 80 - 65)	ST-SST	\$ 3,621.75
RD-RDS-001786	BARKER AVENUE	GARRISON ROAD	MAPLE AVENUE	473.44	6	2840.6	2	0.947	Local	Surface Treated	75.3	2024	Good (PCI 80 - 65)	ST-SST	\$ 18,776.63
RD-RDS-002805	BARKER AVENUE	TECUMSEH TRAIL	SHAWNEE TRAIL	94.93	6	569.6	2	0.19	Local	Surface Treated	88.6	2024	Very Good (PCI 100-80)		\$ -
RD-RDS-002838	BARKER AVENUE	OZARK TRAIL	TECUMSEH TRAIL	92.91	6	557.5	2	0.186	Local	Surface Treated	91.6	2024	Very Good (PCI 100-80)		\$ -
RD-RDS-002839	BARKER AVENUE	CARIBOU TRAIL	OZARK TRAIL	90.37	6	542.2	2	0.181	Local	Surface Treated	91.6	2024	Very Good (PCI 100-80)		\$ -
RD-RDS-002840	BARKER AVENUE	PORTAGE TRAIL	CARIBOU TRAIL	97.97	6	587.8	2	0.196	Local	Surface Treated	91.3	2024	Very Good (PCI 100-80)		\$ -
RD-RDS-002841	BARKER AVENUE	NIGH ROAD	PORTAGE TRAIL	89.53	6	537.2	2	0.179	Local	Surface Treated	91	2024	Very Good (PCI 100-80)		\$ -
RD-RDS-002668	BARNHART STREET	GARRISON ROAD	POUND AVENUE	97.55	6	585.3	2	0.195	Local	Surface Treated	68.7	2024	Good (PCI 80 - 65)	ST-DST	\$ 7,743.52

Fort Erie 2024 Road Listing

TOFE Asset_ID	Street	From Limit	To Limit	Length_m	Width_m	Area_m2	Lanes	LaneKm	FunctionalClass	Surface Type	PCI	Assessment Year	Condition Category	Treatment Need (2025)	Treatment Cost (2025)
RD-RDS-000082	BARON DRIVE	COLETTE RD	CONCESSION ROAD	96.63	7.9	763.4	2	0.193	Local	Hot Mix Asphalt	74.5	2024	Good (PCI 80 - 65)		\$ -
RD-RDS-001678	BARON DRIVE	EVA ROAD	COLETTE RD	392.2	7.9	3098.4	2	0.784	Local	Hot Mix Asphalt	71	2024	Good (PCI 80 - 65)	HMA - Ovly	\$ 112,006.44
RD-RDS-001001	BARRINGTON COURT	CHARLESTON DR	END	106.39	7.9	840.5	2	0.213	Local	Hot Mix Asphalt	77.5	2024	Good (PCI 80 - 65)		\$ -
RD-RDS-001725	BARRINGTON COURT	DOMINION ROAD	CHARLESTON DR	97.65	7.9	771.4	2	0.195	Local	Hot Mix Asphalt	78.8	2024	Good (PCI 80 - 65)		\$ -
RD-RDS-000205	BASSET AVENUE	FLOYD PLACE	BASSET AVENUE (CUT-OFF)	140.61	4	562.4	2	0.281	Local	Baselift Asphalt	100	2024	Very Good (PCI 100-80)		\$ -
RD-RDS-001012	BASSET AVENUE	BASSET AVENUE (CUT-OFF)	DOMINION ROAD	29.36	4	117.4	2	0.059	Local	Baselift Asphalt	100	2024	Very Good (PCI 100-80)		\$ -
RD-RDS-001777	BASSET AVENUE	FLOYD PLACE	EDGEMERE ROAD	77.12	5	385.6	2	0.154	Local	Baselift Asphalt	100	2024	Very Good (PCI 100-80)		\$ -
RD-RDS-000014	BATTERY STREET	BERTIE STREET	MURRAY STREET	191.63	8.5	1628.9	2	0.383	Local	Hot Mix Asphalt	53.5	2024	Fair (PCI 65-50)	HMA - Recon 90HMA	\$ 214,031.55
RD-RDS-000015	BATTERY STREET	LAVINIA STREET	MURRAY STREET	111.14	8.9	989.1	2	0.222	Local	Hot Mix Asphalt	84.7	2024	Very Good (PCI 100-80)		\$ -
RD-RDS-000032	BATTERY STREET	LAVINIA STREET	CATHERINE STREET	114.92	8.9	1022.8	2	0.23	Local	Hot Mix Asphalt	88	2024	Very Good (PCI 100-80)		\$ -
RD-RDS-001383	BATTERY STREET	CATHERINE STREET	NORTH END OF ROAD	151.88	5.5	835.3	2	0.304	Local	Hot Mix Asphalt	72.9	2024	Good (PCI 80 - 65)		\$ -
RD-RDS-000309	BEACH AVE	EAST OF OAKHILL BLVD	OAKHILL BLVD	158.72	6	952.3	2	0.317	Local	Surface Treated	74.4	2024	Good (PCI 80 - 65)	ST-SST	\$ 6,294.84
RD-RDS-000310	BEACH AVENUE	OAKHILL BOULEVARD	WEST OF OAKHILL BOULEVARD	274.36	5	1371.8	2	0.549	Local	Surface Treated	83.2	2024	Very Good (PCI 100-80)	ST-SST	\$ 9,067.60
RD-RDS-000075	BEACHVIEW AVENUE	DOMINION ROAD	EDGEMERE ROAD	230.67	5	1153.4	2	0.461	Local	Surface Treated	59.5	2024	Fair (PCI 65-50)	ST-DST	\$ 15,258.82
RD-RDS-000076	BEACHVIEW AVENUE	NORTH END OF ROAD	DOMINION ROAD	118.93	5	594.7	2	0.238	Local	Surface Treated	21.5	2024	Very Poor (40-0)	ST-FDR & DST	\$ 13,599.65
RD-RDS-001820	BEACHVIEW AVENUE	EDGEMERE ROAD	SOUTH END OF ROAD	55.93	3	167.8	1	0.056	Local	Gravel		2024			
RD-RDS-001905	BEACHWALK CRESCENT	SCHOOLEY ROAD	LOGANBERRY COURT	317.52	8.6	2730.7	2	0.635	Local	Baselift Asphalt	100	2024	Very Good (PCI 100-80)		\$ -
RD-RDS-001906	BEACHWALK CRESCENT	LOGANBERRY COURT	SCHOOLEY ROAD	81.73	8.6	702.9	2	0.163	Local	Baselift Asphalt	100	2024	Very Good (PCI 100-80)		\$ -
RD-RDS-000750	BEAM ROAD	NIAGARA BOULEVARD	SOUTH END OF ROAD	70.51	3	211.5	1	0.071	Local	Gravel		2024			
RD-RDS-000168	BEATRICE STREET	LAKESHORE ROAD	ALBANY STREET	292.05	7	2044.4	2	0.584	Collector	Surface Treated	52.3	2024	Fair (PCI 65-50)	ST-FDR & DST	\$ 46,754.29
RD-RDS-000642	BEECHWOOD AVENUE	REBSTOCK ROAD	SMALLS ROAD	316.71	5	1583.6	2	0.633	Local	Surface Treated	52.3	2024	Fair (PCI 65-50)	ST-FDR & DST	\$ 36,215.79
RD-RDS-002715	BEECHWOOD AVENUE	GLENSPRING ROAD	GLENOLDEN LANE	256.83	8	2054.6	2	0.514	Local	Hot Mix Asphalt	93.2	2024	Very Good (PCI 100-80)		\$ -
RD-RDS-002864	BEECHWOOD AVENUE	GLENOLDEN LANE	ERIE ROAD	162.6	8	1300.8	2	0.325	Local	Surface Treated	93.2	2024	Very Good (PCI 100-80)		\$ -
RD-RDS-002865	BEECHWOOD AVENUE	SMALLS ROAD	GLENSPRING ROAD	209.12	5	1045.6	2	0.418	Local	Hot Mix Asphalt	94.9	2024	Very Good (PCI 100-80)		\$ -
RD-RDS-000534	BELFAST ROAD	LINCOLN ROAD	CAMBRIDGE ROAD	57.91	6	347.5	2	0.116	Local	Hot Mix Asphalt	65.1	2024	Good (PCI 80 - 65)	HMA - Ovly	\$ 12,560.68
RD-RDS-000558	BELFAST ROAD	QUEEN'S CIRCLE	LOOMIS CRESCENT	69.27	6	415.6	2	0.139	Local	Hot Mix Asphalt	69.2	2024	Good (PCI 80 - 65)	HMA - Ovly	\$ 15,024.66
RD-RDS-001349	BELFAST ROAD	LOOMIS CRESCENT	LINCOLN ROAD	43.4	6	260.4	2	0.087	Local	Hot Mix Asphalt	71.9	2024	Good (PCI 80 - 65)		\$ -
RD-RDS-000527	BELFAST ROAD SOUTH	LINCOLN ROAD	WINDSOR LANE	52.26	6	313.6	2	0.105	Local	Hot Mix Asphalt	67.1	2024	Good (PCI 80 - 65)	HMA - Ovly	\$ 11,335.19
RD-RDS-000553	BELFAST ROAD SOUTH	ERIE ROAD	CAMBRIDGE ROAD	90.43	5	452.2	2	0.181	Local	Hot Mix Asphalt	64.8	2024	Fair (PCI 65-50)	HMA - Ovly	\$ 16,345.22
RD-RDS-000643	BELFAST ROAD SOUTH	CAMBRIDGE ROAD	LINCOLN ROAD	57.8	5	289.0	2	0.116	Local	Hot Mix Asphalt	66.3	2024	Good (PCI 80 - 65)	HMA - Ovly	\$ 10,447.35
RD-RDS-001186	BELFAST ROAD SOUTH	WINDSOR LANE	QUEEN'S CIRCLE	51.88	6	311.3	2	0.104	Local	Hot Mix Asphalt	65.8	2024	Good (PCI 80 - 65)	HMA - Ovly	\$ 11,252.77
RD-RDS-000598	BELLEAIR BOULEVARD	DOMINION ROAD	SUMMIT AVENUE	301.6	6.3	1900.1	2	0.603	Local	Hot Mix Asphalt	77.1	2024	Good (PCI 80 - 65)		\$ -
RD-RDS-000594	BELLEVIEW BOULEVARD	HAZEL STREET	PEARL STREET	127.34	6	764.0	2	0.255	Local	Hot Mix Asphalt	48.2	2024	Poor (PCI 50-40)	HMA - Recon 90HMA	\$ 100,394.86
RD-RDS-000599	BELLEVIEW BOULEVARD	PEARL STREET	NORTH END OF ROAD	60.61	6	363.7	2	0.121	Local	Surface Treated	23.9	2024	Very Poor (40-0)	ST-FDR & DST	\$ 8,316.90
RD-RDS-001473	BELLEVIEW BOULEVARD	SUMMIT AVENUE	HAZEL STREET	150.5	6	903.0	2	0.301	Local	Hot Mix Asphalt	55.9	2024	Fair (PCI 65-50)	HMA - 2Ovly	\$ 49,348.95
RD-RDS-001619	BELLEVIEW BOULEVARD	DOMINION ROAD	SUMMIT AVENUE	298.66	6	1792.0	2	0.597	Local	Hot Mix Asphalt	46.3	2024	Poor (PCI 50-40)	HMA - Recon 90HMA	\$ 235,463.54
RD-RDS-001715	BELLEVIEW BOULEVARD	HIBBARD STREET	DOMINION ROAD	216.71	5.5	1191.9	2	0.433	Local	Hot Mix Asphalt	51.2	2024	Fair (PCI 65-50)	HMA - Recon 90HMA	\$ 156,616.32
RD-RDS-000561	BELVIDERE ROAD	BREWSTER ROAD	WELLINGTON ROAD	158.35	5	791.8	1	0.158	Local	Hot Mix Asphalt	68.1	2024	Good (PCI 80 - 65)	HMA - Ovly	\$ 28,621.76
RD-RDS-001351	BELVIDERE ROAD	REBSTOCK ROAD	BREWSTER ROAD	131.54	5.5	723.5	2	0.263	Local	Hot Mix Asphalt	75.8	2024	Good (PCI 80 - 65)		\$ -
RD-RDS-001713	BELVIDERE ROAD	MICHENER ROAD	WELLINGTON ROAD	142.15	5.5	781.8	1	0.142	Local	Hot Mix Asphalt	65.4	2024	Good (PCI 80 - 65)	HMA - Ovly	\$ 28,262.97
RD-RDS-000617	BENNER AVENUE	GARRISON ROAD	FLORENCE DRIVE	103.68	8	829.4	2	0.207	Collector	Surface Treated	59.4	2024	Fair (PCI 65-50)	ST-FDR & DST	\$ 18,969.29
RD-RDS-000618	BENNER AVENUE	FLORENCE DRIVE	GLEN BELLE AVENUE R/A	323.58	5.5	1779.7	2	0.647	Collector	Surface Treated	48.8	2024	Poor (PCI 50-40)	ST-FDR & DST	\$ 40,701.51
RD-RDS-000619	BENNER AVENUE	SEYMORE AVENUE	NORTH END OF ROAD	130.17	5.5	715.9	2	0.26	Collector	Surface Treated	47	2024	Poor (PCI 50-40)	ST-FDR & DST	\$ 16,373.43
RD-RDS-001308	BENNER AVENUE	GLEN BELLE AVENUE	SEYMORE AVENUE	124.38	5.5	684.1	2	0.249	Collector	Surface Treated	48.1	2024	Poor (PCI 50-40)	ST-FDR & DST	\$ 15,645.14
RD-RDS-000613	BERKELEY PLACE	SPEARS ROAD	OSGOOD AVENUE	184.9	4	739.6	2	0.37	Local	Gravel		2024			
RD-RDS-000389	BERNARD AVENUE	NIGH ROAD	DOMINION ROAD	1037.44	6	6224.6	2	2.075	Local	Hot Mix Asphalt	51.5	2024	Fair (PCI 65-50)	HMA - Recon 90HMA	\$ 817,917.70

Fort Erie 2024 Road Listing

TOFE Asset_ID	Street	From Limit	To Limit	Length_m	Width_m	Area_m2	Lanes	LaneKm	FunctionalClass	Surface Type	PCI	Assessment Year	Condition Category	Treatment Need (2025)	Treatment Cost (2025)
RD-RDS-000390	BERNARD AVENUE	PARKER AVENUE	GROVE AVENUE	103.14	7	722.0	2	0.206	Collector	Hot Mix Asphalt	63.3	2024	Fair (PCI 65-50)	HMA - Ovly	\$ 26,099.58
RD-RDS-000391	BERNARD AVENUE	GROVE AVENUE	HYMAN AVENUE	132.54	7	927.8	2	0.265	Collector	Hot Mix Asphalt	65.1	2024	Good (PCI 80 - 65)	HMA - Ovly	\$ 33,539.25
RD-RDS-000399	BERNARD AVENUE	YOUNG AVENUE	THUNDER BAY ROAD	112.55	7	787.9	2	0.225	Collector	Hot Mix Asphalt	77.3	2024	Good (PCI 80 - 65)		\$ -
RD-RDS-000400	BERNARD AVENUE	EVADERE AVENUE	YOUNG AVENUE	96.32	7	674.2	2	0.193	Collector	Hot Mix Asphalt	78.9	2024	Good (PCI 80 - 65)		\$ -
RD-RDS-000401	BERNARD AVENUE	BETHUNE AVENUE	POPLAR AVENUE	96.16	7	673.1	2	0.192	Collector	Hot Mix Asphalt	58.5	2024	Fair (PCI 65-50)	HMA - 2Ovly	\$ 36,786.01
RD-RDS-000402	BERNARD AVENUE	RISELAY AVENUE	BETHUNE AVENUE	96.07	7	672.5	2	0.192	Collector	Hot Mix Asphalt	64.2	2024	Fair (PCI 65-50)	HMA - Ovly	\$ 24,310.51
RD-RDS-000403	BERNARD AVENUE	JEWEL AVENUE	RISELAY AVENUE	93.71	7	656.0	2	0.187	Collector	Hot Mix Asphalt	59.5	2024	Fair (PCI 65-50)	HMA - 2Ovly	\$ 35,848.76
RD-RDS-000464	BERNARD AVENUE	PORTAGE TRAIL	CARIBOU TRAIL	95.92	6.1	585.1	2	0.192	Collector	Hot Mix Asphalt	72.6	2024	Good (PCI 80 - 65)		\$ -
RD-RDS-000465	BERNARD AVENUE	CARIBOU TRAIL	OZARK TRAIL	93.53	6.1	570.5	2	0.187	Collector	Hot Mix Asphalt	74.1	2024	Good (PCI 80 - 65)		\$ -
RD-RDS-000466	BERNARD AVENUE	OZARK TRAIL	TECUMSEH TRAIL	92.82	6.1	566.2	2	0.186	Collector	Hot Mix Asphalt	75.7	2024	Good (PCI 80 - 65)		\$ -
RD-RDS-000467	BERNARD AVENUE	TECUMSEH TRAIL	SHAWNEE TRAIL	91.47	6.1	558.0	2	0.183	Collector	Hot Mix Asphalt	75.7	2024	Good (PCI 80 - 65)		\$ -
RD-RDS-000468	BERNARD AVENUE	SHAWNEE TRAIL	MAPLE AVENUE	92.54	6.1	564.5	2	0.185	Collector	Hot Mix Asphalt	74.1	2024	Good (PCI 80 - 65)		\$ -
RD-RDS-000469	BERNARD AVENUE	MAPLE AVENUE	CHERRY AVENUE	95.52	6.1	582.7	2	0.191	Collector	Hot Mix Asphalt	67.6	2024	Good (PCI 80 - 65)	HMA - Ovly	\$ 21,063.59
RD-RDS-001208	BERNARD AVENUE	DOMINION ROAD	PARKER AVENUE	99.47	7	696.3	2	0.199	Collector	Hot Mix Asphalt	57.6	2024	Fair (PCI 65-50)	HMA - 2Ovly	\$ 38,052.25
RD-RDS-001468	BERNARD AVENUE	NIGH ROAD	PORTAGE TRAIL	90.54	6.1	552.3	2	0.181	Collector	Hot Mix Asphalt	61.4	2024	Fair (PCI 65-50)	HMA - 2Ovly	\$ 30,182.87
RD-RDS-001585	BERNARD AVENUE	HYMAN AVENUE	JEWEL AVENUE	93.28	7	653.0	2	0.187	Collector	Hot Mix Asphalt	64.2	2024	Fair (PCI 65-50)	HMA - Ovly	\$ 23,604.50
RD-RDS-001691	BERNARD AVENUE	POPLAR AVENUE	EVADERE AVENUE	96.64	7	676.5	2	0.193	Collector	Hot Mix Asphalt	70.5	2024	Good (PCI 80 - 65)	HMA - Ovly	\$ 24,454.75
RD-RDS-001757	BERNARD AVENUE	CHERRY AVENUE	GARRISON ROAD	376.48	6.1	2296.5	2	0.753	Collector	Hot Mix Asphalt	66	2024	Good (PCI 80 - 65)	HMA - Ovly	\$ 83,019.49
RD-RDS-000891	BERTIE BAY ROAD	MACDONALD DRIVE	SOUTH END OF ROAD	115.08	3	345.2	1	0.115	Local	Gravel		2024			
RD-RDS-000907	BERTIE BAY ROAD	DOMINION ROAD	FRIENDSHIP TRAIL	161.04	8	1288.3	2	0.322	Local	Surface Treated	89.4	2024	Very Good (PCI 100-80)		\$ -
RD-RDS-002746	BERTIE BAY ROAD	NORTH END OF ROAD	DOMINION ROAD	115.48	5	577.4	2	0.231	Local	Surface Treated	89.6	2024	Very Good (PCI 100-80)		\$ -
RD-RDS-002747	BERTIE BAY ROAD	115m N OF DOMINION ROAD	25m S OF BIRD AVENUE	199.47	4	797.9	1	0.199	Local	Earth		2024			
RD-RDS-002748	BERTIE BAY ROAD	NORTH OF BIRD AVENUE	SOUTH OF BIRD AVENUE	116.55	5	582.8	2	0.233	Local	Surface Treated	88.4	2024	Very Good (PCI 100-80)		\$ -
RD-RDS-002749	BERTIE BAY ROAD	FERRY STREET	SOUTH OF FERRY STREET	58.02	4	232.1	2	0.116	Local	Earth		2024			
RD-RDS-002750	BERTIE BAY ROAD	NORTH END OF ROAD	FERRY STREET	79.47	4	317.9	2	0.159	Local	Surface Treated	87.4	2024	Very Good (PCI 100-80)		\$ -
RD-RDS-002751	BERTIE BAY ROAD	LAFAYETTE AVENUE	SOUTH OF LAFAYETTE AVENUE	66.42	4	265.7	2	0.133	Local	Surface Treated	88.4	2024	Very Good (PCI 100-80)		\$ -
RD-RDS-002781	BERTIE BAY ROAD	FRIENDSHIP TRAIL	MACDONALD DRIVE	381.45	8	3051.6	2	0.763	Local	Surface Treated	89.4	2024	Very Good (PCI 100-80)		\$ -
RD-RDS-002646	BERTIE PLACE	DOMINION ROAD	HIBBARD STREET	215.9	6.5	1403.4	2	0.432	Local	Hot Mix Asphalt	94	2024	Very Good (PCI 100-80)		\$ -
RD-RDS-000616	BERTIE STREET	EAST END OF ROAD	SPEARS ROAD	390.77	6	2344.6	2	0.782	Local	Surface Treated	68	2024	Good (PCI 80 - 65)	ST-DST	\$ 31,019.32
RD-RDS-000825	BERTIE STREET	THOMPSON ROAD	BRIDLE PATH TRAIL	709.32	14	9930.5	4	2.837	Minor Arterial	Hot Mix Asphalt	56.3	2024	Fair (PCI 65-50)	HMA - 2Ovly	\$ 542,700.73
RD-RDS-000826	BERTIE STREET	DOUGLAS STREET	CENTRAL AVENUE	121.75	9.5	1156.6	2	0.244	Minor Arterial	Hot Mix Asphalt	81.9	2024	Very Good (PCI 100-80)		\$ -
RD-RDS-000893	BERTIE STREET	HOUSE ROAD	WEST END OF ROAD	466.59	6	2799.5	2	0.933	Local	Gravel		2024			
RD-RDS-000920	BERTIE STREET	SUNSET DRIVE	RIDGEMOUNT ROAD	2075.71	7	14530.0	2	4.151	Local	Gravel		2024			
RD-RDS-000921	BERTIE STREET	RIDGEMOUNT ROAD	TEAL ROAD	2066.32	7	14464.2	2	4.133	Local	Gravel		2024			
RD-RDS-000923	BERTIE STREET	BERTIE STREET CUT-OFF	STEVENSVILLE ROAD	1051.16	6	6307.0	2	2.102	Local	Surface Treated	80.7	2024	Very Good (PCI 100-80)	ST-SST	\$ 41,689.01
RD-RDS-000926	BERTIE STREET	POINT ABINO ROAD NORTH	BURGER ROAD	1086.31	6.1	6626.5	2	2.173	Local	Surface Treated	50.2	2024	Fair (PCI 65-50)	ST-FDR & DST	\$ 151,547.85
RD-RDS-000928	BERTIE STREET	BURGER ROAD	HOLLOWAY BAY ROAD NORTH	639.05	6	3834.3	2	1.278	Local	Gravel		2024			
RD-RDS-001051	BERTIE STREET	BRIDLE PATH TRAIL	PRINCE OF WALES AVENUE	93.89	14	1314.5	4	0.376	Minor Arterial	Hot Mix Asphalt	65.7	2024	Good (PCI 80 - 65)	HMA - Ovly	\$ 47,517.73
RD-RDS-001052	BERTIE STREET	CONCESSION ROAD	HOSPITAL DRIVE	213.23	9.5	2025.7	2	0.426	Minor Arterial	Hot Mix Asphalt	73.1	2024	Good (PCI 80 - 65)		\$ -
RD-RDS-001053	BERTIE STREET	ABERDEEN STREET	DOUGLAS STREET	125.57	9.5	1192.9	2	0.251	Minor Arterial	Hot Mix Asphalt	75.1	2024	Good (PCI 80 - 65)		\$ -
RD-RDS-001054	BERTIE STREET	CENTRAL AVENUE	NORTH STREET	119.12	9.5	1131.6	2	0.238	Minor Arterial	Hot Mix Asphalt	71	2024	Good (PCI 80 - 65)	HMA - Ovly	\$ 40,908.79
RD-RDS-001056	BERTIE STREET	BATTERY STREET	ARCHANGE STREET	55.94	9.5	531.4	2	0.112	Minor Arterial	Hot Mix Asphalt	77.3	2024	Good (PCI 80 - 65)		\$ -
RD-RDS-001057	BERTIE STREET	ARCHANGE STREET	WATERLOO STREET	114.69	9.5	1089.6	2	0.229	Minor Arterial	Hot Mix Asphalt	73.3	2024	Good (PCI 80 - 65)		\$ -
RD-RDS-001058	BERTIE STREET	WATERLOO STREET	NIAGARA PARKWAY	113.94	9.5	1082.4	2	0.228	Minor Arterial	Hot Mix Asphalt	75.7	2024	Good (PCI 80 - 65)		\$ -
RD-RDS-001193	BERTIE STREET	RIDGE ROAD NORTH	BERTIE STREET CUT-OFF	130.54	6	783.2	2	0.261	Local	Hot Mix Asphalt	81.8	2024	Very Good (PCI 100-80)		\$ -
RD-RDS-001252	BERTIE STREET	200m E of HOSPITAL DRIVE	ABERDEEN STREET	113.99	12.3	1402.1	3	0.342	Minor Arterial	Hot Mix Asphalt	74.7	2024	Good (PCI 80 - 65)		\$ -

Fort Erie 2024 Road Listing

TOFE Asset_ID	Street	From Limit	To Limit	Length_m	Width_m	Area_m2	Lanes	LaneKm	FunctionalClass	Surface Type	PCI	Assessment Year	Condition Category	Treatment Need (2025)	Treatment Cost (2025)
RD-RDS-001342	BERTIE STREET	SPEARS ROAD	OSGOOD AVENUE	197.99	6.5	1286.9	2	0.396	Local	Surface Treated	76.1	2024	Good (PCI 80 - 65)	ST-SST	\$ 8,506.64
RD-RDS-001360	BERTIE STREET	HIGH STREET	STANTON STREET	119.45	9.5	1134.8	2	0.239	Minor Arterial	Hot Mix Asphalt	70.8	2024	Good (PCI 80 - 65)	HMA - Ovly	\$ 41,022.12
RD-RDS-001527	BERTIE STREET	STANTON STREET	BATTERY STREET	131.11	9.5	1245.5	2	0.262	Minor Arterial	Hot Mix Asphalt	75.5	2024	Good (PCI 80 - 65)		\$ -
RD-RDS-001650	BERTIE STREET	NORTH STREET	HIGH STREET	113.74	9.5	1080.5	2	0.227	Minor Arterial	Hot Mix Asphalt	74.5	2024	Good (PCI 80 - 65)		\$ -
RD-RDS-001728	BERTIE STREET	PRINCE OF WALES AVENUE	CONCESSION ROAD	213.08	14	2983.1	4	0.852	Minor Arterial	Hot Mix Asphalt	64.3	2024	Fair (PCI 65-50)	HMA - Ovly	\$ 107,839.79
RD-RDS-001729	BERTIE STREET	HOSPITAL DRIVE	200m E of HOSPITAL DRIVE	197.97	9.5	1880.7	2	0.396	Minor Arterial	Hot Mix Asphalt	77.5	2024	Good (PCI 80 - 65)		\$ -
RD-RDS-001745	BERTIE STREET	OSGOOD AVENUE	PETTIT ROAD	811.06	6.5	5271.9	2	1.622	Local	Hot Mix Asphalt	78	2024	Good (PCI 80 - 65)		\$ -
RD-RDS-002667	BERTIE STREET	STEVENSVILLE ROAD	OTT ROAD	960.07	6	5760.4	2	1.92	Local	Surface Treated	71.3	2024	Good (PCI 80 - 65)	ST-SST	\$ 38,076.38
RD-RDS-002779	BERTIE STREET	PETTIT ROAD	SUNSET ROAD	1041.78	6	6250.7	2	2.084	Local	Surface Treated	85.5	2024	Very Good (PCI 100-80)		\$ -
RD-RDS-002845	BERTIE STREET	TEAL ROAD	RIDGE ROAD NORTH	984.29	7	6890.0	2	1.969	Local	Surface Treated	89.9	2024	Very Good (PCI 100-80)		\$ -
RD-RDS-000404	BETHUNE AVENUE	SHIRLEY ROAD	CENTRALIA AVENUE	411.45	5.5	2263.0	2	0.823	Local	Surface Treated	77.9	2024	Good (PCI 80 - 65)	ST-SST	\$ 14,958.27
RD-RDS-000405	BETHUNE AVENUE	NEVA ROAD	SHIRLEY ROAD	52.51	5.5	288.8	2	0.105	Local	Surface Treated	82.8	2024	Very Good (PCI 100-80)	ST-SST	\$ 1,909.00
RD-RDS-000406	BETHUNE AVENUE	COOK AVENUE	BERNARD AVENUE	223.21	5.5	1227.7	2	0.446	Local	Surface Treated	84.8	2024	Very Good (PCI 100-80)	ST-SST	\$ 8,114.80
RD-RDS-000407	BETHUNE AVENUE	BURLEIGH ROAD	COOK AVENUE	582.96	5.5	3206.3	2	1.166	Local	Surface Treated	85.7	2024	Very Good (PCI 100-80)		\$ -
RD-RDS-000408	BETHUNE AVENUE	PLEASANT AVENUE	BURLEIGH ROAD	86.43	4.5	388.9	2	0.173	Local	Surface Treated	80.4	2024	Very Good (PCI 100-80)	ST-SST	\$ 2,570.86
RD-RDS-000409	BETHUNE AVENUE	MAPLE LEAF AVENUE	PLEASANT AVENUE	86.52	4.5	389.3	2	0.173	Local	Surface Treated	82.5	2024	Very Good (PCI 100-80)	ST-SST	\$ 2,573.54
RD-RDS-000438	BETHUNE AVENUE	NEVA ROAD	NEVA ROAD	41.73	5.5	229.5	2	0.083	Local	Surface Treated	75.7	2024	Good (PCI 80 - 65)	ST-SST	\$ 1,517.09
RD-RDS-001396	BETHUNE AVENUE	NICOLAS ROAD	NEVA ROAD	159.39	5.5	876.6	2	0.319	Local	Surface Treated	86.7	2024	Very Good (PCI 100-80)		\$ -
RD-RDS-001784	BETHUNE AVENUE	BERNARD AVENUE	NICOLAS ROAD	159.27	5.5	876.0	2	0.319	Local	Surface Treated	86.7	2024	Very Good (PCI 100-80)		\$ -
RD-RDS-002724	BIDWELL PARKWAY	LAFAYETTE AVENUE	FERRY STREET	230.25	4	921.0	2	0.461	Local	Surface Treated	90.8	2024	Very Good (PCI 100-80)		\$ -
RD-RDS-002821	BIDWELL PARKWAY	BIRD AVENUE R/A	LAFAYETTE AVENUE	260.46	4	1041.8	2	0.521	Local	Surface Treated	95.7	2024	Very Good (PCI 100-80)		\$ -
RD-RDS-002822	BIDWELL PARKWAY	DOMINION ROAD	BIRD AVENUE R/A	313.6	4	1254.4	2	0.627	Local	Surface Treated	91.4	2024	Very Good (PCI 100-80)		\$ -
RD-RDS-000541	BIRCHWOOD ROAD	MAPLEWOOD AVENUE	OXFORD AVENUE	60.38	4	241.5	1	0.06	Local	Hot Mix Asphalt	62.4	2024	Fair (PCI 65-50)	HMA - 2Ovly	\$ 13,199.07
RD-RDS-000543	BIRCHWOOD ROAD	ELMWOOD AVENUE	MAPLEWOOD AVENUE	57.64	5	288.2	2	0.115	Local	Hot Mix Asphalt	64.2	2024	Fair (PCI 65-50)	HMA - Ovly	\$ 10,418.43
RD-RDS-000544	BIRCHWOOD ROAD	OAKWOOD AVENUE	ELMWOOD AVENUE	56.96	4	227.8	1	0.057	Local	Hot Mix Asphalt	81.4	2024	Very Good (PCI 100-80)		\$ -
RD-RDS-000560	BIRCHWOOD ROAD	CHERRYWOOD AVENUE	ASHWOOD AVENUE	63.84	4	255.4	1	0.064	Local	Hot Mix Asphalt	82.6	2024	Very Good (PCI 100-80)		\$ -
RD-RDS-001398	BIRCHWOOD ROAD	SCHOOLEY ROAD	CHERRYWOOD AVENUE	75.6	4	302.4	1	0.076	Local	Hot Mix Asphalt	79.7	2024	Good (PCI 80 - 65)		\$ -
RD-RDS-001618	BIRCHWOOD ROAD	ASHWOOD AVENUE	OAKWOOD AVENUE	61.95	4	247.8	1	0.062	Local	Hot Mix Asphalt	85.7	2024	Very Good (PCI 100-80)		\$ -
RD-RDS-002826	BIRD AVENUE	CHAPIN PARKWAY	BERTIE BAY ROAD	88.18	4.5	396.8	2	0.176	Local	Surface Treated	83.3	2024	Very Good (PCI 100-80)	ST-SST	\$ 2,622.91
RD-RDS-000665	BLACK CREEK ROAD	NIAGARA BOULEVARD	RIVER TRAIL	338.37	6	2030.2	2	0.677	Collector	Hot Mix Asphalt	47.5	2024	Poor (PCI 50-40)	HMA - Recon 90HMA	\$ 266,770.91
RD-RDS-000666	BLACK CREEK ROAD	RIVER TRAIL	BAKER ROAD	391.85	8	3134.8	2	0.784	Collector	Hot Mix Asphalt	54.3	2024	Fair (PCI 65-50)	HMA - 2Ovly	\$ 171,316.82
RD-RDS-000668	BLACK CREEK ROAD	LAWRENCE AVENUE	WESTBROOK AVENUE	264.34	6.5	1718.2	2	0.529	Collector	Surface Treated	58.4	2024	Fair (PCI 65-50)	ST-FDR & DST	\$ 39,295.46
RD-RDS-000669	BLACK CREEK ROAD	WESTBROOK AVENUE	RIVER TRAIL	217.29	6.5	1412.4	2	0.435	Collector	Surface Treated	57.4	2024	Fair (PCI 65-50)	ST-FDR & DST	\$ 32,301.25
RD-RDS-000670	BLACK CREEK ROAD	RIVER TRAIL	SOUTH END OF ROAD	66.13	6.5	429.8	2	0.132	Collector	Surface Treated	61.9	2024	Fair (PCI 65-50)	ST-DST	\$ 5,686.85
RD-RDS-001229	BLACK CREEK ROAD	CANADIANA COURT	BAKER ROAD	96.63	6.5	628.1	2	0.193	Collector	Hot Mix Asphalt	90.2	2024	Very Good (PCI 100-80)		\$ -
RD-RDS-001265	BLACK CREEK ROAD	LAWRENCE AVENUE	ARROWSMITH COURT	137.25	6.5	892.1	2	0.275	Collector	Hot Mix Asphalt	86.1	2024	Very Good (PCI 100-80)		\$ -
RD-RDS-001412	BLACK CREEK ROAD	ARROWSMITH ROAD	CANADIANA COURT	92.79	6.5	603.1	2	0.186	Collector	Hot Mix Asphalt	86.1	2024	Very Good (PCI 100-80)		\$ -
RD-RDS-000108	BOWDEN STREET	PROW AVENUE	WEST END OF ROAD	163.49	8	1307.9	2	0.327	Local	Hot Mix Asphalt	62.4	2024	Fair (PCI 65-50)	HMA - 2Ovly	\$ 71,477.83
RD-RDS-000109	BOWDEN STREET	EAST END OF ROAD	PROW AVENUE	150.89	8	1207.1	2	0.302	Local	Hot Mix Asphalt	59.9	2024	Fair (PCI 65-50)	HMA - 2Ovly	\$ 65,969.11
RD-RDS-000110	BOWDEN STREET	GLENNY STREET	EAST END OF ROAD	133.71	7	936.0	2	0.267	Local	Hot Mix Asphalt	89.6	2024	Very Good (PCI 100-80)		\$ -
RD-RDS-002708	BOWDEN STREET	EAST OF BOWNDEN STREET	END OF ROAD	68.29	8	546.3	2	0.137	Local	Hot Mix Asphalt	86.7	2024	Very Good (PCI 100-80)		\$ -
RD-RDS-000254	BOWEN ROAD	NIAGARA BOULEVARD	CENTRAL AVENUE	214.97	8.5	1827.2	2	0.43	Collector	Hot Mix Asphalt	59.5	2024	Fair (PCI 65-50)	HMA - 2Ovly	\$ 99,858.94
RD-RDS-000255	BOWEN ROAD	BURNS PLACE	ALWIN PLACE	263.8	8.5	2242.3	2	0.528	Collector	Hot Mix Asphalt	62.4	2024	Fair (PCI 65-50)	HMA - 2Ovly	\$ 122,541.70
RD-RDS-000256	BOWEN ROAD	ROBINSON STREET	JESSIE STREET	244.08	8.5	2074.7	2	0.488	Collector	Hot Mix Asphalt	60.7	2024	Fair (PCI 65-50)	HMA - 2Ovly	\$ 113,381.26
RD-RDS-000257	BOWEN ROAD	BURBANK TERRACE	CROOKS STREET	80.38	8.5	683.2	2	0.161	Collector	Hot Mix Asphalt	57	2024	Fair (PCI 65-50)	HMA - 2Ovly	\$ 37,338.52
RD-RDS-000815	BOWEN ROAD	STEVENSVILLE ROAD	OTT ROAD	1092.31	6.1	6663.1	2	2.185	Local	Surface Treated	82	2024	Very Good (PCI 100-80)	ST-SST	\$ 44,043.03

Fort Erie 2024 Road Listing

TOFE Asset_ID	Street	From Limit	To Limit	Length_m	Width_m	Area_m2	Lanes	LaneKm	FunctionalClass	Surface Type	PCI	Assessment Year	Condition Category	Treatment Need (2025)	Treatment Cost (2025)
RD-RDS-000816	BOWEN ROAD	HOUSE ROAD	BOWEN ROAD CUT-OFF	965.58	6.1	5890.0	2	1.931	Local	Surface Treated	73.5	2024	Good (PCI 80 - 65)	ST-SST	\$ 38,933.15
RD-RDS-000818	BOWEN ROAD	POINT ABINO ROAD NORTH	HOUSE ROAD	1162.54	6.1	7091.5	2	2.325	Local	Surface Treated	61.9	2024	Fair (PCI 65-50)	ST-DST	\$ 93,820.47
RD-RDS-000882	BOWEN ROAD	POINT ABINO ROAD NORTH	BURGER ROAD	1077.46	6	6464.8	2	2.155	Local	Gravel		2024			
RD-RDS-000884	BOWEN ROAD	BURGER ROAD	HOLLOWAY BAY ROAD	613.12	6	3678.7	2	1.226	Local	Gravel		2024			
RD-RDS-001362	BOWEN ROAD	ALWIN PLACE	ALWIN PLACE	31.69	8.5	269.4	2	0.063	Collector	Hot Mix Asphalt	66.8	2024	Good (PCI 80 - 65)	HMA - Ovly	\$ 9,737.55
RD-RDS-001518	BOWEN ROAD	JESSIE STREET	BURBANK TERRACE	116.08	8.5	986.7	2	0.232	Collector	Hot Mix Asphalt	58.2	2024	Fair (PCI 65-50)	HMA - 2Ovly	\$ 53,922.06
RD-RDS-001680	BOWEN ROAD	CENTRAL AVENUE	BURNS PLACE	80.68	8.5	685.8	2	0.161	Collector	Hot Mix Asphalt	64.8	2024	Fair (PCI 65-50)	HMA - Ovly	\$ 24,790.95
RD-RDS-001036	BOWEN ROAD (CUT-OFF)	BOWEN ROAD	OTT ROAD	131.09	6.1	799.6	2	0.262	Local	Surface Treated	79.7	2024	Good (PCI 80 - 65)	ST-SST	\$ 5,285.68
RD-RDS-001481	BOWEN ROAD NORTH	THOMPSON ROAD	WEST END OF ROAD	85.25	4	341.0	1	0.085	Local	Surface Treated	66.3	2024	Good (PCI 80 - 65)	ST-DST	\$ 4,511.43
RD-RDS-002689	BRADFORD AVENUE	SPEARS ROAD	KRAFT ROAD	215.57	8	1724.6	2	0.431	Local	Baselift Asphalt	100	2024	Very Good (PCI 100-80)		\$ -
RD-RDS-002704	BRADFORD AVENUE	KRAFT ROAD	ALLISTON AVENUE	131.69	8	1053.5	2	0.263	Local	Baselift Asphalt	100	2024	Very Good (PCI 100-80)		\$ -
RD-RDS-001571	BRADY CT	BURWELL ST	EAST END	100.79	8.5	856.7	2	0.202	Local	Hot Mix Asphalt	86.2	2024	Very Good (PCI 100-80)		\$ -
RD-RDS-002772	BRANTFORD AVENUE	DOMINION ROAD	KINGSTON ROAD	157.94	4.5	710.7	2	0.316	Local	Surface Treated	88.1	2024	Very Good (PCI 100-80)		\$ -
RD-RDS-000655	BREWSTER ROAD	ST. GEORGE COURT	RIDGEWAY ROAD	126.75	6.5	823.9	2	0.254	Local	Hot Mix Asphalt	70.8	2024	Good (PCI 80 - 65)	HMA - Ovly	\$ 29,783.08
RD-RDS-000657	BREWSTER ROAD	RIDGEWAY ROAD	HAUN ROAD	78.1	4	312.4	2	0.156	Local	Hot Mix Asphalt	74	2024	Good (PCI 80 - 65)		\$ -
RD-RDS-000673	BREWSTER ROAD	BELVIDERE ROAD	DERBY ROAD	68.88	4	275.5	1	0.069	Local	Hot Mix Asphalt	65.1	2024	Good (PCI 80 - 65)	HMA - Ovly	\$ 9,960.05
RD-RDS-001491	BREWSTER ROAD	HAUN ROAD	BELVIDERE ROAD	61.82	4	247.3	1	0.062	Local	Hot Mix Asphalt	72.2	2024	Good (PCI 80 - 65)		\$ -
RD-RDS-001088	BRIAN STREET	HOLLYWOOD STREET	NORTH END OF ROAD	174.19	7.9	1376.1	2	0.348	Local	Hot Mix Asphalt	82.4	2024	Very Good (PCI 100-80)		\$ -
RD-RDS-001730	BRIAN STREET	HOLLYWOOD STREET	DEXTER DRIVE	136.97	7.9	1082.1	2	0.274	Local	Hot Mix Asphalt	80.2	2024	Very Good (PCI 100-80)		\$ -
RD-RDS-000812	BRIDGE STREET	RIDGE ROAD NORTH	RIDGEMOUNT ROAD	1225.47	6	7352.8	2	2.451	Local	Surface Treated	87.9	2024	Very Good (PCI 100-80)		\$ -
RD-RDS-000880	BRIDGE STREET	SUNSET ROAD	LAUR ROAD	1011.59	6	6069.5	2	2.023	Local	Earth		2024			
RD-RDS-000912	BRIDGE STREET	LAUR ROAD	480m W of RIDGEMOUNT ROAD	475.82	4.5	2141.2	2	0.952	Local	Gravel		2024			
RD-RDS-000942	BRIDGE STREET	THOMPSON ROAD	WEST END OF ROAD	50.22	4	200.9	2	0.1	Local	Gravel		2024			
RD-RDS-001556	BRIDGE STREET	PETTIT ROAD	EAST END OF ROAD	541.77	8	4334.2	2	1.084	Local	Surface Treated	78.5	2024	Good (PCI 80 - 65)	ST-SST	\$ 28,648.80
RD-RDS-001669	BRIDGE STREET	480m W of RIDGEMOUNT ROAD	LAUR ROAD	582.69	6	3496.1	1	0.583	Local	Earth		2024			
RD-RDS-002714	BRIDLE PATH	BERTIE STREET	CROSSROADS	63.28	8	506.2	2	0.127	Local	Hot Mix Asphalt	70.8	2024	Good (PCI 80 - 65)	HMA - Ovly	\$ 18,300.58
RD-RDS-000085	BRIGHTON AVENUE	DOMINION ROAD	ARLINGTON AVENUE	109.77	5	548.9	2	0.22	Local	Gravel		2024	Very Poor (40-0)	HMA-Ovly	\$ -
RD-RDS-001537	BRIGHTON AVENUE	EMERSON AVENUE	DOMINION ROAD	61.89	7	433.2	2	0.124	Local	Surface Treated	71.2	2024	Good (PCI 80 - 65)	ST-SST	\$ 2,863.65
RD-RDS-000107	BROCK STREET	JESSIE STREET	ROBINSON STREET	193.16	8.5	1641.9	2	0.386	Local	Hot Mix Asphalt	77.8	2024	Good (PCI 80 - 65)		\$ -
RD-RDS-001434	BROCK STREET	CROOKS STREET	JESSIE STREET	188.97	8.5	1606.2	2	0.378	Local	Hot Mix Asphalt	74.8	2024	Good (PCI 80 - 65)		\$ -
RD-RDS-000450	BRUNSWICK AVENUE	HELEN STREET	DOVERCOURT ROAD	181	6	1086.0	2	0.362	Local	Hot Mix Asphalt	80.4	2024	Very Good (PCI 100-80)		\$ -
RD-RDS-000452	BRUNSWICK AVENUE	DOVERCOURT ROAD	RIDGEWAY ROAD	185.79	6	1114.7	2	0.372	Local	Hot Mix Asphalt	81	2024	Very Good (PCI 100-80)		\$ -
RD-RDS-000684	BRUNSWICK AVENUE	PROSPECT POINT ROAD	RIDGE ROAD SOUTH	280.36	8	2242.9	2	0.561	Local	Surface Treated	82	2024	Very Good (PCI 100-80)	ST-SST	\$ 14,825.44
RD-RDS-001600	BRUNSWICK AVENUE	RIDGE ROAD SOUTH	HELEN STREET	183.56	5	917.8	2	0.367	Local	Hot Mix Asphalt	79.9	2024	Good (PCI 80 - 65)		\$ -
RD-RDS-000323	BUFFALO ROAD	DOMINION ROAD	FRIENDSHIP TRIAL	161.8	4.5	728.1	2	0.324	Local	Hot Mix Asphalt	88.9	2024	Very Good (PCI 100-80)		\$ -
RD-RDS-000324	BUFFALO ROAD	PARKSIDE AVENUE	LAKEHURST AVENUE	324.36	6.5	2108.3	2	0.649	Local	Hot Mix Asphalt	82.8	2024	Very Good (PCI 100-80)		\$ -
RD-RDS-000325	BUFFALO ROAD	HOLLYWOOD STREET	PARKSIDE AVENUE	201.2	6.8	1368.2	2	0.402	Local	Hot Mix Asphalt	85.2	2024	Very Good (PCI 100-80)		\$ -
RD-RDS-000326	BUFFALO ROAD	HOLLYWOOD STREET	#686 BUFFALO ROAD	119.71	6	718.3	2	0.239	Local	Hot Mix Asphalt	86.6	2024	Very Good (PCI 100-80)		\$ -
RD-RDS-000327	BUFFALO ROAD	EVELYN AVENUE	NIGH ROAD	507.59	6	3045.5	2	1.015	Local	Hot Mix Asphalt	92.2	2024	Very Good (PCI 100-80)		\$ -
RD-RDS-000328	BUFFALO ROAD	MUNICIPAL CENTRE DR	ORCHARD AVE	78.96	6	473.8	2	0.158	Local	Hot Mix Asphalt	83.7	2024	Very Good (PCI 100-80)		\$ -
RD-RDS-000330	BUFFALO ROAD	STOCKTON LANE	SOUTH END OF ROAD	97.36	4.5	438.1	2	0.195	Local	Gravel		2024			
RD-RDS-000331	BUFFALO ROAD	EVELYN AVE	MUNICIPAL CENTRE DR S. OF	165.94	6	995.6	2	0.332	Local	Hot Mix Asphalt	84.9	2024	Very Good (PCI 100-80)		\$ -
RD-RDS-001203	BUFFALO ROAD	NIGH ROAD	PHILLIPS STREET	109.41	6	656.5	2	0.219	Local	Hot Mix Asphalt	83.6	2024	Very Good (PCI 100-80)		\$ -
RD-RDS-001220	BUFFALO ROAD	MUNICIPAL CENTRE DR S. OF	MUNICIPAL CENTRE DR	60.04	6	360.2	2	0.12	Local	Hot Mix Asphalt	85.7	2024	Very Good (PCI 100-80)		\$ -
RD-RDS-001223	BUFFALO ROAD	#686 BUFFALO ROAD	PHILLIPS STREET	88.58	6	531.5	2	0.177	Local	Hot Mix Asphalt	83.9	2024	Very Good (PCI 100-80)		\$ -
RD-RDS-001684	BUFFALO ROAD	LAKEHURST AVENUE	DOMINION ROAD	285.04	6.5	1852.8	2	0.57	Local	Hot Mix Asphalt	60.4	2024	Fair (PCI 65-50)	HMA - 2Ovly	\$ 101,253.33

Fort Erie 2024 Road Listing

TOFE Asset_ID	Street	From Limit	To Limit	Length_m	Width_m	Area_m2	Lanes	LaneKm	FunctionalClass	Surface Type	PCI	Assessment Year	Condition Category	Treatment Need (2025)	Treatment Cost (2025)
RD-RDS-001826	BUFFALO ROAD	GARRISON ROAD	ORCHARD AVENUE	117.51	8	940.1	2	0.235	Local	Hot Mix Asphalt	85.5	2024	Very Good (PCI 100-80)		\$ -
RD-RDS-002638	BUFFALO ROAD	FRIENDSHIP TRIAL	STOCKTON LANE	127.96	4.5	575.8	2	0.256	Local	Hot Mix Asphalt	91.3	2024	Very Good (PCI 100-80)		\$ -
RD-RDS-000114	BURBANK TERRACE	BOWDEN STREET	LINDBERGH AVENUE	91.08	6.5	592.0	2	0.182	Local	Hot Mix Asphalt	90.1	2024	Very Good (PCI 100-80)		\$ -
RD-RDS-000879	BURGER ROAD	GILMORE ROAD	BERTIE STREET	866.6	6.5	5632.9	2	1.733	Local	Surface Treated	69.9	2024	Good (PCI 80 - 65)	ST-DST	\$ 74,523.27
RD-RDS-000881	BURGER ROAD	1217 BURGER ROAD	OLD GARRISON ROAD	601.49	6.5	3909.7	2	1.203	Local	Surface Treated	77.3	2024	Good (PCI 80 - 65)	ST-SST	\$ 25,843.02
RD-RDS-001106	BURGER ROAD	SHERK ROAD	BOWEN ROAD	867.95	6.5	5641.7	2	1.736	Local	Surface Treated	75	2024	Good (PCI 80 - 65)	ST-SST	\$ 37,291.47
RD-RDS-001107	BURGER ROAD	BOWEN ROAD	CHURCH ROAD	857.9	6.5	5576.4	2	1.716	Local	Surface Treated	74.4	2024	Good (PCI 80 - 65)	ST-SST	\$ 36,859.67
RD-RDS-001108	BURGER ROAD	CHURCH ROAD	CHURCH ROAD	38.89	6.5	252.8	2	0.078	Local	Surface Treated	77.9	2024	Good (PCI 80 - 65)	ST-SST	\$ 1,670.91
RD-RDS-001109	BURGER ROAD	FOX ROAD	CHURCH ROAD	838.96	6.5	5453.2	2	1.678	Local	Surface Treated	61	2024	Fair (PCI 65-50)	ST-DST	\$ 72,146.37
RD-RDS-001110	BURGER ROAD	FOX ROAD	FOX ROAD	16.13	6.5	104.8	2	0.032	Local	Surface Treated	70.4	2024	Good (PCI 80 - 65)	ST-SST	\$ 693.03
RD-RDS-001285	BURGER ROAD	NETHERBY ROAD	FOX ROAD	1571.77	6.5	10216.5	2	3.144	Local	Surface Treated	70.4	2024	Good (PCI 80 - 65)	ST-SST	\$ 67,531.10
RD-RDS-001297	BURGER ROAD	BERTIE STREET	1217 BURGER ROAD	262.63	6.5	1707.1	2	0.525	Local	Surface Treated	74.4	2024	Good (PCI 80 - 65)	ST-SST	\$ 11,283.90
RD-RDS-001355	BURGER ROAD	BOWEN ROAD	BOWEN ROAD	22.74	6.5	147.8	2	0.045	Local	Surface Treated	70.8	2024	Good (PCI 80 - 65)	ST-SST	\$ 977.02
RD-RDS-001655	BURGER ROAD	GILMORE ROAD	SHERK ROAD	881.9	6.5	5732.4	2	1.764	Local	Surface Treated	67.8	2024	Good (PCI 80 - 65)	ST-DST	\$ 75,838.99
RD-RDS-001748	BURGER ROAD	GILMORE ROAD	GILMORE ROAD	19.39	6.5	126.0	2	0.039	Local	Surface Treated	69.5	2024	Good (PCI 80 - 65)	ST-DST	\$ 1,667.44
RD-RDS-000384	BURLEIGH ROAD	CEDAR AVENUE	ASH AVENUE	91.75	5.5	504.6	2	0.184	Collector	Surface Treated	82.5	2024	Very Good (PCI 100-80)		\$ -
RD-RDS-000385	BURLEIGH ROAD	MAPLE AVENUE	CHERRY AVENUE	92.88	5.5	510.8	2	0.186	Collector	Surface Treated	81.7	2024	Very Good (PCI 100-80)	ST-SST	\$ 3,376.65
RD-RDS-000386	BURLEIGH ROAD	CHERRY AVENUE	PEACH AVENUE	92.63	5.5	509.5	2	0.185	Collector	Surface Treated	85.5	2024	Very Good (PCI 100-80)		\$ -
RD-RDS-000387	BURLEIGH ROAD	PEACH AVENUE	MOHAWK AVENUE	94.11	5.5	517.6	2	0.188	Collector	Surface Treated	85.5	2024	Very Good (PCI 100-80)		\$ -
RD-RDS-000388	BURLEIGH ROAD	HIAWATHA AVENUE	GARRISON ROAD	87.73	5.5	482.5	2	0.175	Collector	Surface Treated	81.4	2024	Very Good (PCI 100-80)	ST-SST	\$ 3,189.42
RD-RDS-000439	BURLEIGH ROAD	DOMINION ROAD	NIGH ROAD	1032.28	6	6193.7	2	2.065	Local	Surface Treated	74.4	2024	Good (PCI 80 - 65)	ST-SST	\$ 40,940.23
RD-RDS-000460	BURLEIGH ROAD	SOUTH END OF ROAD	NORTH SHORE DRIVE	44.48	5.5	244.6	2	0.089	Local	Gravel		2024			
RD-RDS-000492	BURLEIGH ROAD	SPRUCE AVENUE	PINE AVENUE	93.39	5.5	513.6	2	0.187	Collector	Surface Treated	85.1	2024	Very Good (PCI 100-80)		\$ -
RD-RDS-000493	BURLEIGH ROAD	PINE AVENUE	HICKORY AVENUE	94.67	5.5	520.7	2	0.189	Collector	Surface Treated	81.2	2024	Very Good (PCI 100-80)	ST-SST	\$ 3,441.73
RD-RDS-001300	BURLEIGH ROAD	NIGH ROAD	SPRUCE AVENUE	100.05	5.5	550.3	2	0.2	Collector	Surface Treated	85.5	2024	Very Good (PCI 100-80)		\$ -
RD-RDS-001782	BURLEIGH ROAD	HICKORY AVENUE	CEDAR AVENUE	92.68	5.5	509.7	2	0.185	Collector	Surface Treated	86.7	2024	Very Good (PCI 100-80)		\$ -
RD-RDS-001783	BURLEIGH ROAD	MOHAWK AVENUE	HIAWATHA AVENUE	93.79	5.5	515.8	2	0.188	Collector	Surface Treated	86.7	2024	Very Good (PCI 100-80)		\$ -
RD-RDS-002295	BURLEIGH ROAD	ASH AVENUE	MAPLE AVENUE	96.5	5.5	530.8	2	0.193	Collector	Surface Treated	84.4	2024	Very Good (PCI 100-80)		\$ -
RD-RDS-002728	BURLEIGH ROAD	PARKER AVENUE	DOMINION ROAD	124.7	6	748.2	2	0.249	Collector	Hot Mix Asphalt	90.5	2024	Very Good (PCI 100-80)		\$ -
RD-RDS-002729	BURLEIGH ROAD	GROVE AVENUE	PARKER AVENUE	88.57	6	531.4	2	0.177	Collector	Hot Mix Asphalt	95.7	2024	Very Good (PCI 100-80)		\$ -
RD-RDS-002730	BURLEIGH ROAD	JEWEL AVENUE	HYMAN AVENUE	92.96	6	557.8	2	0.186	Collector	Hot Mix Asphalt	93.4	2024	Very Good (PCI 100-80)		\$ -
RD-RDS-002731	BURLEIGH ROAD	RISELAY AVENUE	JEWEL AVENUE	93.1	6	558.6	2	0.186	Collector	Hot Mix Asphalt	93.4	2024	Very Good (PCI 100-80)		\$ -
RD-RDS-002732	BURLEIGH ROAD	BETHUNE AVENUE	RISELAY AVENUE	97.11	6	582.7	2	0.194	Collector	Hot Mix Asphalt	96.3	2024	Very Good (PCI 100-80)		\$ -
RD-RDS-002733	BURLEIGH ROAD	EVADERE AVENUE	POPLAR AVENUE	96.35	6	578.1	2	0.193	Collector	Hot Mix Asphalt	94.9	2024	Very Good (PCI 100-80)		\$ -
RD-RDS-002734	BURLEIGH ROAD	YOUNG AVENUE	EVADERE AVENUE	96.14	6	576.8	2	0.192	Collector	Hot Mix Asphalt	95.7	2024	Very Good (PCI 100-80)		\$ -
RD-RDS-002735	BURLEIGH ROAD	THUNDER BAY ROAD	YOUNG AVENUE	119.38	6	716.3	2	0.239	Collector	Hot Mix Asphalt	88.6	2024	Very Good (PCI 100-80)		\$ -
RD-RDS-002796	BURLEIGH ROAD	POPLAR AVENUE	BETHUNE AVENUE	96.03	6	576.2	2	0.192	Collector	Hot Mix Asphalt	94.5	2024	Very Good (PCI 100-80)		\$ -
RD-RDS-002810	BURLEIGH ROAD	HYMAN AVENUE	GROVE AVENUE	129.82	6	778.9	2	0.26	Collector	Hot Mix Asphalt	93.7	2024	Very Good (PCI 100-80)		\$ -
RD-RDS-000436	BURLEIGH ROAD S	NORTH SHORE DRIVE	LAKECREST COURT	26.31	5.5	144.7	2	0.053	Local	Surface Treated	86.9	2024	Very Good (PCI 100-80)		\$ -
RD-RDS-000461	BURLEIGH ROAD S	LAKECREST COURT	THUNDER BAY ROAD	271.18	5.5	1491.5	2	0.542	Local	Baselift Asphalt	100	2024	Very Good (PCI 100-80)		\$ -
RD-RDS-000250	BURNS PLACE	LINDBERGH AVENUE	BOWEN ROAD	93.13	6.5	605.3	2	0.186	Local	Hot Mix Asphalt	85.5	2024	Very Good (PCI 100-80)		\$ -
RD-RDS-001160	BURNS PLACE	LINDBURGH AVENUE	NORTH END OF ROAD	43.4	6.5	282.1	2	0.087	Local	Hot Mix Asphalt	85.4	2024	Very Good (PCI 100-80)		\$ -
RD-RDS-001276	BURWELL ST	BRADY CT	VIKING ST	221.59	8.5	1883.5	2	0.443	Local	Hot Mix Asphalt	88.2	2024	Very Good (PCI 100-80)		\$ -
RD-RDS-001282	BURWELL ST	LOUISA ST	BRADY CT	78.46	8.5	666.9	2	0.157	Local	Hot Mix Asphalt	93.7	2024	Very Good (PCI 100-80)		\$ -
RD-RDS-001277	BURWELL STREET	VIKING STREET	NORTH END OF STREET	199.13	8.5	1692.6	2	0.398	Local	Hot Mix Asphalt	88.5	2024	Very Good (PCI 100-80)		\$ -
RD-RDS-002712	BURWELL STREET	EAST OF ARTHUR STREET	ARTHUR STREET	159.23	8	1273.8	2	0.318	Local	Hot Mix Asphalt	90.6	2024	Very Good (PCI 100-80)		\$ -

Fort Erie 2024 Road Listing

TOFE Asset_ID	Street	From Limit	To Limit	Length_m	Width_m	Area_m2	Lanes	LaneKm	FunctionalClass	Surface Type	PCI	Assessment Year	Condition Category	Treatment Need (2025)	Treatment Cost (2025)
RD-RDS-001270	BUTLER'S DR N	THUNDER BAY RD	WHISPERING WOODS TR	118.43	9	1065.9	2	0.237	Local	Hot Mix Asphalt	91.4	2024	Very Good (PCI 100-80)		\$ -
RD-RDS-001272	BUTLER'S DR N	WHISPERING WOODS TR	NORTHEAST END	134.13	9	1207.2	2	0.268	Local	Hot Mix Asphalt	91.4	2024	Very Good (PCI 100-80)		\$ -
RD-RDS-001257	BUTLER'S DRIVE	DERBYSHIRE DRIVE	DRIFTWOOD TRAIL	67.3	7.9	531.7	2	0.135	Local	Hot Mix Asphalt	91.2	2024	Very Good (PCI 100-80)		\$ -
RD-RDS-001456	BUTLER'S DRIVE	DERBYSHIRE DRIVE	THUNDER BAY ROAD	85.2	7.9	673.1	2	0.17	Local	Hot Mix Asphalt	86.1	2024	Very Good (PCI 100-80)		\$ -
RD-RDS-001660	BUTLER'S DRIVE	DRIFTWOOD TRAIL	DERBYSHIRE DRIVE	142.61	7.9	1126.6	2	0.285	Local	Hot Mix Asphalt	86.7	2024	Very Good (PCI 100-80)		\$ -
RD-RDS-002670	BUTTONWOOD DRIVE	COTTAGE LANE	LAKESHORE ROAD	82.07	7.9	648.4	2	0.164	Local	Hot Mix Asphalt	92.1	2024	Very Good (PCI 100-80)		\$ -
RD-RDS-002679	BUTTONWOOD DRIVE	CELEBRATION DRIVE	PETER'S PLACE	35.36	7.9	279.3	2	0.071	Local	Baselift Asphalt	100	2024	Very Good (PCI 100-80)		\$ -
RD-RDS-002683	BUTTONWOOD DRIVE	CELEBRATION DRIVE	COTTAGE LANE	34.6	7.9	273.3	2	0.069	Local	Hot Mix Asphalt	88.2	2024	Very Good (PCI 100-80)		\$ -
RD-RDS-002691	BUTTONWOOD DRIVE	MISSISSAUGA AVENUE	BEND	168.7	8	1349.6	2	0.337	Local	Baselift Asphalt	100	2024	Very Good (PCI 100-80)		\$ -
RD-RDS-001101	CAMBRIDGE PLACE	PARK PLACE	ERIE ROAD	60.79	5.5	334.3	2	0.122	Local	Hot Mix Asphalt	78.5	2024	Good (PCI 80 - 65)		\$ -
RD-RDS-001438	CAMBRIDGE PLACE	CAMBRIDGE ROAD WEST	PARK PLACE	71.85	5.5	395.2	2	0.144	Local	Hot Mix Asphalt	70.7	2024	Good (PCI 80 - 65)	HMA - Ovly	\$ 14,285.58
RD-RDS-000432	CAMBRIDGE ROAD	DERBY ROAD	DEVON PLACE	144.02	5.5	792.1	2	0.288	Local	Hot Mix Asphalt	63.3	2024	Fair (PCI 65-50)	HMA - Ovly	\$ 28,634.78
RD-RDS-000548	CAMBRIDGE ROAD	SHANNON ROAD	ESSEX PLACE	159.4	5.5	876.7	2	0.319	Local	Hot Mix Asphalt	59.5	2024	Fair (PCI 65-50)	HMA - 2Ovly	\$ 47,911.66
RD-RDS-001149	CAMBRIDGE ROAD	DERBY ROAD	BELFAST ROAD	132.55	6	795.3	2	0.265	Local	Hot Mix Asphalt	57.2	2024	Fair (PCI 65-50)	HMA - 2Ovly	\$ 43,463.15
RD-RDS-001437	CAMBRIDGE ROAD	ESSEX PLACE	DERBY ROAD	145.65	5.4	786.5	2	0.291	Local	Hot Mix Asphalt	62.4	2024	Fair (PCI 65-50)	HMA - 2Ovly	\$ 42,982.77
RD-RDS-001590	CAMBRIDGE ROAD	SHANNON ROAD NORTH	MUNSTER LANE	100.82	5.5	554.5	2	0.202	Local	Hot Mix Asphalt	56.6	2024	Fair (PCI 65-50)	HMA - 2Ovly	\$ 30,303.97
RD-RDS-001845	CAMBRIDGE ROAD	MUNSTER LANE	BELFAST ROAD SOUTH	161.77	5.5	889.7	2	0.324	Local	Hot Mix Asphalt	61.3	2024	Fair (PCI 65-50)	HMA - 2Ovly	\$ 48,624.02
RD-RDS-000442	CAMBRIDGE ROAD WEST	PARK PLACE	DERBY ROAD	84.25	6	505.5	2	0.169	Local	Hot Mix Asphalt	63.6	2024	Fair (PCI 65-50)	HMA - Ovly	\$ 18,273.83
RD-RDS-000556	CAMBRIDGE ROAD WEST	BELFAST ROAD	ULSTER LANE	101.28	6	607.7	2	0.203	Local	Hot Mix Asphalt	67.8	2024	Good (PCI 80 - 65)	HMA - Ovly	\$ 21,967.63
RD-RDS-000557	CAMBRIDGE ROAD WEST	DEVON PLACE	CONWAY PLACE	98.81	6	592.9	2	0.198	Local	Hot Mix Asphalt	63.6	2024	Fair (PCI 65-50)	HMA - Ovly	\$ 21,431.89
RD-RDS-001099	CAMBRIDGE ROAD WEST	ULSTER LANE	CAMBRIDGE PLACE	101.19	6	607.1	2	0.202	Local	Hot Mix Asphalt	64.7	2024	Fair (PCI 65-50)	HMA - Ovly	\$ 21,948.11
RD-RDS-001507	CAMBRIDGE ROAD WEST	SHANNON ROAD SOUTH	PARK PLACE	48.21	6	289.3	2	0.096	Local	Hot Mix Asphalt	64.3	2024	Fair (PCI 65-50)	HMA - Ovly	\$ 10,456.75
RD-RDS-001530	CAMBRIDGE ROAD WEST	CAMBRIDGE PLACE	SHANNON ROAD SOUTH	59.88	6	359.3	2	0.12	Local	Hot Mix Asphalt	72.6	2024	Good (PCI 80 - 65)		\$ -
RD-RDS-001733	CAMBRIDGE ROAD WEST	CONWAY PLACE	BELFAST ROAD NORTH	61.99	6	371.9	2	0.124	Local	Hot Mix Asphalt	62.3	2024	Fair (PCI 65-50)	HMA - 2Ovly	\$ 20,326.52
RD-RDS-001562	CANADA DRIVE	CONCESSION ROAD	ANTOINETTE ROAD	296.98	7.9	2346.1	2	0.594	Local	Hot Mix Asphalt	73.1	2024	Good (PCI 80 - 65)		\$ -
RD-RDS-001264	CANADIANA COURT	BLACK CREEK ROAD	CANADIANA COURT	115.82	9	1042.4	2	0.232	Local	Hot Mix Asphalt	77.2	2024	Good (PCI 80 - 65)		\$ -
RD-RDS-000662	CANFIELD CRESCENT	RIVER TRAIL	WEST END OF ROAD	61.48	6	368.9	2	0.123	Local	Hot Mix Asphalt	91.4	2024	Very Good (PCI 100-80)		\$ -
RD-RDS-001228	CANFIELD CRESCENT	ARROWSMITH COURT	CANFIELD CRESCENT	239.55	9	2156.0	2	0.479	Local	Hot Mix Asphalt	87.1	2024	Very Good (PCI 100-80)		\$ -
RD-RDS-000340	CARIBOU TRAIL	OAKHILL BOULEVARD	EAST END OF ROAD	104.95	4	419.8	1	0.105	Local	Surface Treated	78.2	2024	Good (PCI 80 - 65)	ST-SST	\$ 2,774.88
RD-RDS-000341	CARIBOU TRAIL	OAKHILL BOULEVARD	WEST END OF ROAD	148.5	4	594.0	1	0.149	Local	Surface Treated	81	2024	Very Good (PCI 100-80)	ST-SST	\$ 3,926.34
RD-RDS-001685	CARIBOU TRAIL	BERNARD AVENUE	BARKER AVENUE	202.63	4	810.5	1	0.203	Local	Surface Treated	77.2	2024	Good (PCI 80 - 65)	ST-SST	\$ 5,357.54
RD-RDS-001273	CAROLINA CT	ALLEN TR	PROSPECT POINT ROAD	90.68	9	816.1	2	0.181	Local	Hot Mix Asphalt	88	2024	Very Good (PCI 100-80)		\$ -
RD-RDS-001333	CAROLINA CT	WEST END	ALLEN TR	117.12	9	1054.1	2	0.234	Local	Hot Mix Asphalt	86.9	2024	Very Good (PCI 100-80)		\$ -
RD-RDS-001032	CARRIE AVENUE	HAZEL STREET	NORTH END OF ROAD	44.59	7.9	352.3	2	0.089	Local	Hot Mix Asphalt	76.4	2024	Good (PCI 80 - 65)		\$ -
RD-RDS-001033	CARRIE AVENUE	HAZEL STREET	SUMMIT AVENUE	150.45	7.9	1188.6	2	0.301	Local	Hot Mix Asphalt	83.6	2024	Very Good (PCI 100-80)		\$ -
RD-RDS-001447	CARRIE AVENUE	SUMMIT AVENUE	SOUTH END OF ROAD	44.86	7.9	354.4	2	0.09	Local	Hot Mix Asphalt	85.5	2024	Very Good (PCI 100-80)		\$ -
RD-RDS-000744	CARVER STREET	STEVENSVILLE ROAD	CLIMENHAGE STREET	133.57	7.9	1055.2	2	0.267	Local	Hot Mix Asphalt	77.9	2024	Good (PCI 80 - 65)		\$ -
RD-RDS-001524	CARVER STREET	CLIMENHAGE STREET	DIANE STREET	87.16	7.9	688.6	2	0.174	Local	Hot Mix Asphalt	77.1	2024	Good (PCI 80 - 65)		\$ -
RD-RDS-001563	CARVER STREET	DIANE STREET	HILL STREET	237.1	7.9	1873.1	2	0.474	Local	Hot Mix Asphalt	77.2	2024	Good (PCI 80 - 65)		\$ -
RD-RDS-000140	CATHARINE STREET	WATERLOO STREET	NIAGARA BOULEVARD	70.99	9.6	681.5	2	0.142	Collector	Hot Mix Asphalt	81	2024	Very Good (PCI 100-80)		\$ -
RD-RDS-000142	CATHARINE STREET	HIGH STREET	STANTON STREET	122.33	9.6	1174.4	2	0.245	Collector	Hot Mix Asphalt	83.4	2024	Very Good (PCI 100-80)		\$ -
RD-RDS-000143	CATHARINE STREET	CENTRAL AVENUE	NORTH STREET	121.83	9.6	1169.6	2	0.244	Collector	Hot Mix Asphalt	83.3	2024	Very Good (PCI 100-80)		\$ -
RD-RDS-000144	CATHARINE STREET	DOUGLAS STREET	CENTRAL AVENUE	125.91	9	1133.2	2	0.252	Collector	Hot Mix Asphalt	88.4	2024	Very Good (PCI 100-80)		\$ -
RD-RDS-000145	CATHARINE STREET	MARY STREET	ABERDEEN STREET	120.94	9.6	1161.0	2	0.242	Collector	Hot Mix Asphalt	90.1	2024	Very Good (PCI 100-80)		\$ -
RD-RDS-000146	CATHARINE STREET	TORRENCE STREET	MARY STREET	100.68	9.6	966.5	2	0.201	Collector	Hot Mix Asphalt	86.6	2024	Very Good (PCI 100-80)		\$ -
RD-RDS-000147	CATHARINE STREET	KINGSMILL STREET	ELLEN STREET	100.77	9.6	967.4	2	0.202	Collector	Hot Mix Asphalt	87.8	2024	Very Good (PCI 100-80)		\$ -

Fort Erie 2024 Road Listing

TOFE Asset_ID	Street	From Limit	To Limit	Length_m	Width_m	Area_m2	Lanes	LaneKm	FunctionalClass	Surface Type	PCI	Assessment Year	Condition Category	Treatment Need (2025)	Treatment Cost (2025)
RD-RDS-001154	CATHARINE STREET	ELLEN STREET	TORRENCE STREET	99.5	9.6	955.2	2	0.199	Collector	Hot Mix Asphalt	83.1	2024	Very Good (PCI 100-80)		\$ -
RD-RDS-001326	CATHARINE STREET	STANTON STREET	BATTERY STREET	120.53	9.6	1157.1	2	0.241	Collector	Hot Mix Asphalt	83.8	2024	Very Good (PCI 100-80)		\$ -
RD-RDS-001428	CATHARINE STREET	NORTH STREET	HIGH STREET	122.41	9.6	1175.1	2	0.245	Collector	Hot Mix Asphalt	83.9	2024	Very Good (PCI 100-80)		\$ -
RD-RDS-001429	CATHARINE STREET	CONCESSION ROAD	KINGSMILL STREET	100.48	9.6	964.6	2	0.201	Collector	Hot Mix Asphalt	82.3	2024	Very Good (PCI 100-80)		\$ -
RD-RDS-001516	CATHARINE STREET	ABERDEEN STREET	DOUGLAS STREET	122.5	9.6	1176.0	2	0.245	Collector	Hot Mix Asphalt	88.7	2024	Very Good (PCI 100-80)		\$ -
RD-RDS-001675	CATHARINE STREET	BATTERY STREET	NIXON BOULEVARD	78.48	9.6	753.4	2	0.157	Collector	Hot Mix Asphalt	84	2024	Very Good (PCI 100-80)		\$ -
RD-RDS-001812	CATHARINE STREET	NIXON BOULEVARD	WATERLOO STREET	83.29	9.6	799.6	2	0.167	Collector	Hot Mix Asphalt	84.4	2024	Very Good (PCI 100-80)		\$ -
RD-RDS-001813	CATHARINE STREET	CNR	CONCESSION ROAD	240.72	9	2166.5	2	0.481	Local	Hot Mix Asphalt	61.3	2024	Fair (PCI 65-50)	HMA - 2Ovly	\$ 118,398.13
RD-RDS-000817	CAUTHARD ROAD	GARRISON ROAD	NIGH ROAD	1053.19	6	6319.1	2	2.106	Local	Gravel		2024			
RD-RDS-002695	CAYUGA DRIVE	SENECA DRIVE	END OF ROAD	159.58	8	1276.6	2	0.319	Local	Baselift Asphalt	100	2024	Very Good (PCI 100-80)		\$ -
RD-RDS-002697	CAYUGA DRIVE	SENECA DRIVE	MISSISSAUGA AVENUE	86.38	8	691.0	2	0.173	Local	Baselift Asphalt	100	2024	Very Good (PCI 100-80)		\$ -
RD-RDS-000485	CEDAR AVENUE	BURLEIGH ROAD	RIDGEWOOD AVENUE	203.04	4	812.2	1	0.203	Local	Surface Treated	77.9	2024	Good (PCI 80 - 65)	ST-SST	\$ 5,368.38
RD-RDS-001206	CEDAR AVENUE	RIDGEWOOD AVENUE	EAST END OF ROAD	143.15	4	572.6	1	0.143	Local	Surface Treated	77.9	2024	Good (PCI 80 - 65)	ST-SST	\$ 3,784.89
RD-RDS-002674	CELEBRATION DRIVE	PICKET LANE	BUTTONWOOD DRIVE	68.8	7.9	543.5	2	0.138	Local	Hot Mix Asphalt	90.4	2024	Very Good (PCI 100-80)		\$ -
RD-RDS-002680	CELEBRATION DRIVE	BARDOL AVE	PICKET LANE	38.95	7.9	307.7	2	0.078	Local	Hot Mix Asphalt	90.6	2024	Very Good (PCI 100-80)		\$ -
RD-RDS-000337	CENTRALIA AVENUE	SHAWNEE TRAIL	OZARK TRAIL	187.77	6.1	1145.4	2	0.376	Collector	Surface Treated	76.3	2024	Good (PCI 80 - 65)	ST-SST	\$ 7,571.07
RD-RDS-000338	CENTRALIA AVENUE	MAPLE AVENUE	SHAWNEE TRAIL	93.4	6.1	569.7	2	0.187	Collector	Surface Treated	78.2	2024	Good (PCI 80 - 65)	ST-SST	\$ 3,765.98
RD-RDS-000339	CENTRALIA AVENUE	CHERRY AVENUE	MAPLE AVENUE	94.35	6.1	575.5	2	0.189	Collector	Surface Treated	79.4	2024	Good (PCI 80 - 65)	ST-SST	\$ 3,804.29
RD-RDS-000470	CENTRALIA AVENUE	BETHUNE AVENUE	DOMINION ROAD	627.89	6	3767.3	2	1.256	Local	Surface Treated	79.1	2024	Good (PCI 80 - 65)	ST-SST	\$ 24,902.12
RD-RDS-000471	CENTRALIA AVENUE	CHERRY AVENUE	GARRISON ROAD	381.21	6.1	2325.4	2	0.762	Collector	Surface Treated	76.7	2024	Good (PCI 80 - 65)	ST-SST	\$ 15,370.77
RD-RDS-001205	CENTRALIA AVENUE	DOMINION ROAD	NIGH ROAD	1026.39	6	6158.3	2	2.053	Local	Surface Treated	71.3	2024	Good (PCI 80 - 65)	ST-SST	\$ 40,706.63
RD-RDS-001469	CENTRALIA AVENUE	CARIBOU TRAIL	NIGH ROAD	184.32	6.1	1124.4	2	0.369	Collector	Surface Treated	84.1	2024	Very Good (PCI 100-80)		\$ -
RD-RDS-001755	CENTRALIA AVENUE	OZARK TRAIL	CARIBOU TRAIL	94.21	6.1	574.7	2	0.188	Collector	Surface Treated	84.1	2024	Very Good (PCI 100-80)		\$ -
RD-RDS-000124	CHAMPLAIN DRIVE	CHAMPLAIN DRIVE	EAST END OF ROAD	282.08	7	1974.6	2	0.564	Local	Hot Mix Asphalt	38.8	2024	Very Poor (40-0)	HMA - Recon 90HMA	\$ 259,457.18
RD-RDS-001676	CHAMPLAIN DRIVE	LAVINIA STREET	SOUTH END OF ROAD	100.18	5.5	551.0	2	0.2	Local	Hot Mix Asphalt	48.9	2024	Poor (PCI 50-40)	HMA - Recon 90HMA	\$ 72,400.09
RD-RDS-001817	CHAMPLAIN DRIVE	TORRENCE STREET	EAST END OF ROAD	102.81	5	514.1	2	0.206	Local	Hot Mix Asphalt	57.2	2024	Fair (PCI 65-50)	HMA - 2Ovly	\$ 28,092.83
RD-RDS-002717	CHAPIN PARKWAY	LAFAYETTE CIRCLE	FERRY STREET	187.88	5	939.4	2	0.376	Local	Surface Treated	90.2	2024	Very Good (PCI 100-80)		\$ -
RD-RDS-002752	CHAPIN PARKWAY	FERRY STREET	NIGH ROAD	232.31	5	1161.6	2	0.465	Local	Surface Treated	89.6	2024	Very Good (PCI 100-80)		\$ -
RD-RDS-002817	CHAPIN PARKWAY	DOMINION ROAD	BIRD AVENUE	314.64	5	1573.2	2	0.629	Local	Surface Treated	91.3	2024	Very Good (PCI 100-80)		\$ -
RD-RDS-002818	CHAPIN PARKWAY	BIRD AVENUE	LAFAYETTE CIRCLE	263.88	5	1319.4	2	0.528	Local	Surface Treated	90.8	2024	Very Good (PCI 100-80)		\$ -
RD-RDS-001002	CHARLESTON DR	DOMINION ROAD	BARRINGTON COURT	283.87	7.9	2242.6	2	0.568	Local	Hot Mix Asphalt	71	2024	Good (PCI 80 - 65)	HMA - Ovly	\$ 81,069.01
RD-RDS-001070	CHARLOTTE STREET	ROCHELLE CRESCENT	END OF STREET	40.73	7.9	321.8	2	0.081	Local	Hot Mix Asphalt	85.1	2024	Very Good (PCI 100-80)		\$ -
RD-RDS-001224	CHARLOTTE STREET	ROCHELLE CRESCENT	RIDGE ROAD SOUTH	254.59	7.9	2011.3	2	0.509	Local	Hot Mix Asphalt	87.2	2024	Very Good (PCI 100-80)		\$ -
RD-RDS-002780	CHATHAM ROAD	ROSEHILL ROAD	EAST END OF ROAD	434.74	5	2173.7	2	0.869	Local	Surface Treated	92.8	2024	Very Good (PCI 100-80)		\$ -
RD-RDS-000307	CHERRY AVENUE	OAKHILL BOULEVARD	WEST END OF ROAD	231.41	4	925.6	1	0.231	Local	Surface Treated	26.4	2024	Very Poor (40-0)	ST-FDR & DST	\$ 21,169.39
RD-RDS-000308	CHERRY AVENUE	BERNARD AVENUE	EAST END OF ROAD	100.35	4	401.4	1	0.1	Local	Gravel		2024			
RD-RDS-000487	CHERRY AVENUE	BURLEIGH ROAD	RIDGEWOOD AVENUE	202.64	5	1013.2	2	0.405	Local	Surface Treated	56.4	2024	Fair (PCI 65-50)	ST-DST	\$ 13,404.64
RD-RDS-001547	CHERRY AVENUE	CENTRALIA AVENUE	WEST END OF ROAD	68.07	4	272.3	1	0.068	Local	Gravel		2024			
RD-RDS-001789	CHERRY AVENUE	RIDGEWOOD AVENUE	EAST END OF ROAD	187.44	5	937.2	2	0.375	Local	Surface Treated	61.9	2024	Fair (PCI 65-50)	ST-DST	\$ 12,399.16
RD-RDS-001853	CHERRY HILL BOULEVARD	NIGH ROAD	DOMINION ROAD R/A	1035.03	3	3105.1	1	1.035	Local	Surface Treated	85.5	2024	Very Good (PCI 100-80)		\$ -
RD-RDS-000841	CHERRY HILL BOULEVARD NORTH	MICHENER ROAD	NORTH END OF ROAD	650.07	6	3900.4	2	1.3	Local	Gravel		2024			
RD-RDS-002849	CHERRY HILL BOULEVARD NORTH	GARRISON ROAD	929 CHERRY HILL BOULEVARD NORTH	325.76	8	2606.1	2	0.652	Local	Surface Treated	88.6	2024	Very Good (PCI 100-80)		\$ -
RD-RDS-002850	CHERRY HILL BOULEVARD NORTH	929 CHERRY HILL BOULEVARD NORTH	912 Cherry Hill Boulevard North	256.29	8	2050.3	2	0.513	Local	Surface Treated	88.6	2024	Very Good (PCI 100-80)		\$ -
RD-RDS-002851	CHERRY HILL BOULEVARD NORTH	912 Cherry Hill Boulevard North	NIGH ROAD	467.88	8	3743.0	2	0.936	Local	Surface Treated	88.6	2024	Very Good (PCI 100-80)		\$ -
RD-RDS-000654	CHERRYHILL BOULEVARD SOUTH	GLENOLDEN LANE	ERIE ROAD	112.09	5	560.5	2	0.224	Local	Surface Treated	81.6	2024	Very Good (PCI 100-80)	ST-SST	\$ 3,704.58
RD-RDS-000656	CHERRYHILL BOULEVARD SOUTH	GLENSPRING ROAD	GLENOLDEN LANE	201.06	5	1005.3	2	0.402	Local	Surface Treated	82	2024	Very Good (PCI 100-80)	ST-SST	\$ 6,645.03

Fort Erie 2024 Road Listing

TOFE Asset_ID	Street	From Limit	To Limit	Length_m	Width_m	Area_m2	Lanes	LaneKm	FunctionalClass	Surface Type	PCI	Assessment Year	Condition Category	Treatment Need (2025)	Treatment Cost (2025)
RD-RDS-001627	CHERRYHILL BOULEVARD SOUTH	SMALLS ROAD	GLENSPRING ROAD	175.64	5	878.2	2	0.351	Local	Surface Treated	79.1	2024	Good (PCI 80 - 65)	ST-SST	\$ 5,804.90
RD-RDS-000629	CHERRYWOOD AVENUE	ERIE ROAD	BIRCHWOOD ROAD	204.24	4.5	919.1	2	0.408	Local	Hot Mix Asphalt	77.1	2024	Good (PCI 80 - 65)		\$ -
RD-RDS-000631	CHERRYWOOD AVENUE	BIRCHWOOD ROAD	GLENSPRING ROAD	203.22	4.5	914.5	2	0.406	Local	Hot Mix Asphalt	75.1	2024	Good (PCI 80 - 65)		\$ -
RD-RDS-000633	CHERRYWOOD AVENUE	GLENSPRING ROAD	NORTH END OF ROAD	92.12	3.5	322.4	1	0.092	Local	Hot Mix Asphalt	70.9	2024	Good (PCI 80 - 65)	HMA - Ovly	\$ 11,655.48
RD-RDS-001199	CHESTNUT STREET	OAKES DRIVE	NORTH END OF ROAD	29.01	8.8	255.3	2	0.058	Local	Hot Mix Asphalt	72.4	2024	Good (PCI 80 - 65)		\$ -
RD-RDS-001029	CHRISTINA COURT	GORHAM ROAD	END OF ROAD	149.65	7.9	1182.2	2	0.299	Local	Hot Mix Asphalt	74.7	2024	Good (PCI 80 - 65)		\$ -
RD-RDS-000844	CHURCH ROAD	TOWNLINE ROAD	BURGER ROAD	594.12	6	3564.7	2	1.188	Local	Gravel		2024			
RD-RDS-001798	CHURCH ROAD	HOUSE ROAD	POINT ABINO ROAD NORTH	1100.14	5.5	6050.8	2	2.2	Local	Surface Treated	81.3	2024	Very Good (PCI 100-80)	ST-SST	\$ 39,995.59
RD-RDS-002787	CHURCH ROAD	HOUSE ROAD	OTT ROAD	1070.3	6	6421.8	2	2.141	Local	Surface Treated	93.2	2024	Very Good (PCI 100-80)		\$ -
RD-RDS-002874	CHURCH ROAD	BURGER ROAD	POINT ABINO ROAD NORTH	1078.85	5.5	5933.7	2	2.158	Local	Surface Treated	93.2	2024	Very Good (PCI 100-80)		\$ -
RD-RDS-001131	CLIMENHAGE STREET	CARVER STREET	NORTH END OF ROAD	84.87	3	254.6	1	0.085	Local	Gravel		2024			
RD-RDS-000079	COLETTE ROAD	EVA ROAD	BARON DRIVE	369.05	7.9	2915.5	2	0.738	Local	Hot Mix Asphalt	76.2	2024	Good (PCI 80 - 65)		\$ -
RD-RDS-000753	COLLEGE ROAD	GOLF COURSE ENTRANCE	RIDGEMOUNT ROAD	830.63	6.7	5565.2	2	1.661	Local	Hot Mix Asphalt	57.4	2024	Fair (PCI 65-50)	HMA - 2Ovly	\$ 304,139.33
RD-RDS-000856	COLLEGE ROAD	WEST OF RIDGEMOUNT ROAD	RIDGEMOUNT ROAD	258.21	5.7	1471.8	2	0.516	Local	Gravel		2024			
RD-RDS-000858	COLLEGE ROAD	SIDER ROAD	WINGER ROAD	1067.7	4	4270.8	2	2.135	Local	Surface Treated	68.1	2024	Good (PCI 80 - 65)	ST-DST	\$ 56,502.68
RD-RDS-000859	COLLEGE ROAD	HOUSE ROAD	EAST END OF ROAD	404.71	6	2428.3	2	0.809	Local	Gravel		2024			
RD-RDS-000860	COLLEGE ROAD	WEST END OF ROAD	HOUSE ROAD	290.01	6	1740.1	2	0.58	Local	Gravel		2024			
RD-RDS-000878	COLLEGE ROAD	GOLF COURSE ENTRANCE	WEST END OF ROAD	499.68	5.7	2848.2	2	0.999	Local	Surface Treated	38.7	2024	Very Poor (40-0)	ST-FDR & DST	\$ 65,137.79
RD-RDS-000892	COLLEGE ROAD	STEVENSVILLE ROAD	WEST OF STEVENSVILLE ROAD	104.62	4	418.5	2	0.209	Local	Gravel		2024			
RD-RDS-000914	COLLEGE ROAD	NIAGARA BOULEVARD	SUNSET DRIVE R/A	595.97	3	1787.9	1	0.596	Local	Surface Treated	80.8	2024	Very Good (PCI 100-80)	ST-SST	\$ 11,818.09
RD-RDS-000915	COLLEGE ROAD	SUMNER ROAD	EAST OF RIDGEMOUNT	705.99	3	2118.0	1	0.706	Local	Earth		2024			
RD-RDS-000917	COLLEGE ROAD	POINT ABINO ROAD	TO WEST END	672.67	7.5	5045.0	2	1.345	Local	Gravel		2024			
RD-RDS-001198	COLLEGE ROAD	EAST OF RIDGEMOUNT ROAD	RIDGEMOUNT ROAD	198.3	5.7	1130.3	2	0.397	Local	Gravel		2024			
RD-RDS-000022	COLUMBUS DRIVE	IDYLEWYLDE STREET	GILMORE ROAD	78.98	7	552.9	2	0.158	Local	Hot Mix Asphalt	92.5	2024	Very Good (PCI 100-80)		\$ -
RD-RDS-001852	COMMERCE PARKWAY	NORTH SERVICE ROAD	COMMERCE PARKWAY R/A	97.75	7.9	772.2	2	0.196	Local	Surface Treated	71.7	2024	Good (PCI 80 - 65)	ST-SST	\$ 5,104.41
RD-RDS-001191	COMMERCE PARKWAY R/A	NORTH SERVICE ROAD	WEST END OF ROAD	161.18	7.9	1273.3	2	0.322	Local	Hot Mix Asphalt	74.2	2024	Good (PCI 80 - 65)		\$ -
RD-RDS-001442	COMMERCE PARKWAY R/A	PETTIT ROAD	NORTH SERVICE ROAD	286.63	7.9	2264.4	2	0.573	Local	Surface Treated	62.7	2024	Fair (PCI 65-50)	ST-DST	\$ 29,957.71
RD-RDS-000193	CONCESSION ROAD	ALBANY STREET	ANTOINETTE ROAD	89.02	10.5	934.7	2	0.178	Local	Hot Mix Asphalt	66.9	2024	Good (PCI 80 - 65)	HMA - Ovly	\$ 33,789.77
RD-RDS-000824	CONCESSION ROAD	BERTIE STREET	TORRANCE STREET	212.52	8	1700.2	2	0.425	Minor Arterial	Hot Mix Asphalt	63.6	2024	Fair (PCI 65-50)	HMA - Ovly	\$ 61,460.78
RD-RDS-000991	CONCESSION ROAD	CATHERINE STREET	SMITH STREET	236.93	8	1895.4	2	0.474	Minor Arterial	Hot Mix Asphalt	68	2024	Good (PCI 80 - 65)	HMA - Ovly	\$ 68,520.16
RD-RDS-000992	CONCESSION ROAD	SMITH STREET	GILMORE ROAD	176.85	8	1414.8	2	0.354	Minor Arterial	Hot Mix Asphalt	69.1	2024	Good (PCI 80 - 65)	HMA - Ovly	\$ 51,145.02
RD-RDS-000993	CONCESSION ROAD	QEW OFF RAMP	BERTIE STREET	113.17	14	1584.4	4	0.453	Minor Arterial	Hot Mix Asphalt	68.5	2024	Good (PCI 80 - 65)	HMA - Ovly	\$ 57,275.34
RD-RDS-001008	CONCESSION ROAD	ANTOINETTE ROAD	EVA ROAD	80.77	10.5	848.1	2	0.162	Local	Hot Mix Asphalt	72.6	2024	Good (PCI 80 - 65)		\$ -
RD-RDS-001009	CONCESSION ROAD	EVA ROAD	CANADA DRIVE	131.8	10.5	1383.9	2	0.264	Local	Hot Mix Asphalt	69.1	2024	Good (PCI 80 - 65)	HMA - Ovly	\$ 50,027.99
RD-RDS-001010	CONCESSION ROAD	CANADA DRIVE	BARON DRIVE	306.88	10.5	3222.2	2	0.614	Local	Hot Mix Asphalt	67.9	2024	Good (PCI 80 - 65)	HMA - Ovly	\$ 116,483.98
RD-RDS-001345	CONCESSION ROAD	TORRANCE STREET	CATHERINE STREET	202.69	8	1621.5	2	0.405	Minor Arterial	Hot Mix Asphalt	69.2	2024	Good (PCI 80 - 65)	HMA - Ovly	\$ 58,617.95
RD-RDS-001358	CONCESSION ROAD	WALDEN BOULEVARD	OAKES DRIVE	92.87	14	1300.2	4	0.371	Minor Arterial	Hot Mix Asphalt	74.3	2024	Good (PCI 80 - 65)		\$ -
RD-RDS-001561	CONCESSION ROAD	OAKES DRIVE	CROSSROADS DRIVE	301.17	14	4216.4	4	1.205	Minor Arterial	Hot Mix Asphalt	67.9	2024	Good (PCI 80 - 65)	HMA - Ovly	\$ 152,422.14
RD-RDS-001648	CONCESSION ROAD	CROSSROADS DRIVE	QEW OFF RAMP	55.83	14	781.6	4	0.223	Minor Arterial	Hot Mix Asphalt	72	2024	Good (PCI 80 - 65)	HMA - Ovly	\$ 28,255.56
RD-RDS-001667	CONCESSION ROAD	GARRISON ROAD	WALDEN BOULEVARD	246.93	14	3457.0	4	0.988	Minor Arterial	Hot Mix Asphalt	73.7	2024	Good (PCI 80 - 65)		\$ -
RD-RDS-001839	CONCESSION ROAD	BARON DRIVE	GARRISON ROAD	176.09	10.5	1848.9	2	0.352	Local	Hot Mix Asphalt	69.6	2024	Good (PCI 80 - 65)	HMA - Ovly	\$ 66,839.36
RD-RDS-000526	CONCORD AVENUE	DOVERCOURT ROAD	HELEN STREET	181.05	6.5	1176.8	2	0.362	Local	Surface Treated	79.5	2024	Good (PCI 80 - 65)	ST-SST	\$ 7,778.81
RD-RDS-002744	CONCORD AVENUE	HELEN STREET	RIDGE ROAD SOUTH	188.41	6.5	1224.7	2	0.377	Local	Hot Mix Asphalt	87.8	2024	Very Good (PCI 100-80)		\$ -
RD-RDS-000513	CONNECTION DRIVE	PROSPECT POINT ROAD	RIDGE ROAD	243.66	6	1462.0	2	0.487	Local	Hot Mix Asphalt	88.9	2024	Very Good (PCI 100-80)		\$ -
RD-RDS-001097	CONWAY PLACE	LINCOLN ROAD	DERBY ROAD	104.03	5	520.2	2	0.208	Local	Hot Mix Asphalt	66.6	2024	Good (PCI 80 - 65)	HMA - Ovly	\$ 18,803.42
RD-RDS-001719	CONWAY PLACE	CAMBRIDGE ROAD	LINCOLN ROAD	59.74	5	298.7	2	0.119	Local	Hot Mix Asphalt	63.8	2024	Fair (PCI 65-50)	HMA - Ovly	\$ 10,798.01

Fort Erie 2024 Road Listing

TOFE Asset_ID	Street	From Limit	To Limit	Length_m	Width_m	Area_m2	Lanes	LaneKm	FunctionalClass	Surface Type	PCI	Assessment Year	Condition Category	Treatment Need (2025)	Treatment Cost (2025)
RD-RDS-001835	CONWAY PLACE	DERBY ROAD	LINCOLN ROAD	106.82	5	534.1	2	0.214	Local	Hot Mix Asphalt	73.1	2024	Good (PCI 80 - 65)		\$ -
RD-RDS-000410	COOK AVENUE	YOUNG AVENUE	THUNDER BAY ROAD	114.44	5	572.2	2	0.229	Local	Surface Treated	80.4	2024	Very Good (PCI 100-80)	ST-SST	\$ 3,782.24
RD-RDS-000411	COOK AVENUE	YOUNG AVENUE	EVADERE AVENUE	96.9	5	484.5	2	0.194	Local	Surface Treated	82.8	2024	Very Good (PCI 100-80)	ST-SST	\$ 3,202.55
RD-RDS-000412	COOK AVENUE	EVADERE AVENUE	POPLAR AVENUE	95.91	5	479.6	2	0.192	Local	Surface Treated	84.4	2024	Very Good (PCI 100-80)	ST-SST	\$ 3,169.83
RD-RDS-000413	COOK AVENUE	POPLAR AVENUE	BETHUNE AVENUE	95.52	5	477.6	2	0.191	Local	Surface Treated	80.2	2024	Very Good (PCI 100-80)	ST-SST	\$ 3,156.94
RD-RDS-001597	COOK AVENUE	BETHUNE AVENUE	RISELAY AVENUE	96.31	5	481.6	2	0.193	Local	Surface Treated	78.5	2024	Good (PCI 80 - 65)	ST-SST	\$ 3,183.05
RD-RDS-000646	CORAL AVENUE	WEST MAIN STREET	FOSTER STREET	491.93	8	3935.4	2	0.984	Local	Hot Mix Asphalt	50.9	2024	Fair (PCI 65-50)	HMA - Recon 90HMA	\$ 517,116.82
RD-RDS-001843	COURT STREET	TORRENCE STREET	WEST END OF ROAD	228.34	8	1826.7	2	0.457	Local	Hot Mix Asphalt	61.7	2024	Fair (PCI 65-50)	HMA - 2Ovly	\$ 99,830.25
RD-RDS-000092	COURTWRIGHT STREET	CENTRAL AVENUE	KLAUCK STREET	294.26	13.5	3972.5	3	0.883	Collector	Hot Mix Asphalt	75.1	2024	Good (PCI 80 - 65)		\$ -
RD-RDS-000094	COURTWRIGHT STREET	MACK STREET	CENTRAL AVENUE	288.06	6	1728.4	2	0.576	Local	Hot Mix Asphalt	76.9	2024	Good (PCI 80 - 65)		\$ -
RD-RDS-001768	COURTWRIGHT STREET	KLAUCK STREET	NIAGARA BOULEVARD	134.3	13.5	1813.1	3	0.403	Collector	Hot Mix Asphalt	73.3	2024	Good (PCI 80 - 65)		\$ -
RD-RDS-000088	CRESCENT ROAD	DOMINION ROAD	EMERSON AVENUE	61.2	6.5	397.8	2	0.122	Collector	Hot Mix Asphalt	66.6	2024	Good (PCI 80 - 65)	HMA - Ovly	\$ 14,380.47
RD-RDS-000239	CRESCENT ROAD	EMERSON AVENUE	LAKEHURST LANE	197.73	6.5	1285.2	2	0.395	Collector	Hot Mix Asphalt	63.1	2024	Fair (PCI 65-50)	HMA - 2Ovly	\$ 70,238.64
RD-RDS-000240	CRESCENT ROAD	LAKEHURST AVENUE	ENGLEWOOD AVENUE	127.8	6.5	830.7	2	0.256	Collector	Hot Mix Asphalt	65.4	2024	Good (PCI 80 - 65)	HMA - Ovly	\$ 30,029.81
RD-RDS-000242	CRESCENT ROAD	PARKSIDE AVENUE	HOLLYWOOD STREET	221.86	6.5	1442.1	2	0.444	Collector	Hot Mix Asphalt	65.4	2024	Good (PCI 80 - 65)	HMA - Ovly	\$ 52,131.55
RD-RDS-000244	CRESCENT ROAD	HOLLYWOOD STREET	PHILLIPS STREET	208.47	6.5	1355.1	2	0.417	Collector	Hot Mix Asphalt	64.2	2024	Fair (PCI 65-50)	HMA - Ovly	\$ 48,985.24
RD-RDS-000247	CRESCENT ROAD	EVELYN AVENUE	ORCHARD AVENUE	320.71	6.7	2148.8	2	0.641	Collector	Hot Mix Asphalt	62.5	2024	Fair (PCI 65-50)	HMA - 2Ovly	\$ 117,429.57
RD-RDS-000249	CRESCENT ROAD	ORCHARD AVENUE	GARRISON ROAD	115.52	6.7	774.0	2	0.231	Collector	Hot Mix Asphalt	80.8	2024	Very Good (PCI 100-80)		\$ -
RD-RDS-000267	CRESCENT ROAD	EDGEWOOD AVE	WOODSIDE COURT	57.92	6.7	388.1	2	0.116	Collector	Hot Mix Asphalt	60.7	2024	Fair (PCI 65-50)	HMA - 2Ovly	\$ 21,207.70
RD-RDS-000268	CRESCENT ROAD	WOODSIDE COURT	EVELYN AVE	247.82	6.7	1660.4	2	0.496	Collector	Hot Mix Asphalt	60.1	2024	Fair (PCI 65-50)	HMA - 2Ovly	\$ 90,740.53
RD-RDS-000314	CRESCENT ROAD	ARLINGTON AVE	EDGEWATER LANE	30.17	6	181.0	2	0.06	Local	Surface Treated	70.1	2024	Good (PCI 80 - 65)	ST-SST	\$ 1,196.54
RD-RDS-001433	CRESCENT ROAD	PHILLIPS STREET	EDGEWOOD AVE	295.88	6.7	1982.4	2	0.592	Collector	Hot Mix Asphalt	58.9	2024	Fair (PCI 65-50)	HMA - 2Ovly	\$ 108,337.94
RD-RDS-001499	CRESCENT ROAD	LAKEHURST LANE	LAKEHURST AVENUE	12.51	6.5	81.3	2	0.025	Collector	Hot Mix Asphalt	71.4	2024	Good (PCI 80 - 65)		\$ -
RD-RDS-001580	CRESCENT ROAD	ENGLEWOOD AVENUE	PARKSIDE AVENUE	197.12	6.5	1281.3	2	0.394	Collector	Hot Mix Asphalt	65.4	2024	Good (PCI 80 - 65)	HMA - Ovly	\$ 46,318.27
RD-RDS-001679	CRESCENT ROAD	DOMINION ROAD	ARLINGTON AVENUE	114.42	6	686.5	2	0.229	Local	Surface Treated	59.4	2024	Fair (PCI 65-50)	ST-DST	\$ 9,082.66
RD-RDS-000090	CROOKS STREET	EMERICK AVENUE	BROCK STREET	79.58	8	636.6	2	0.159	Local	Hot Mix Asphalt	73.4	2024	Good (PCI 80 - 65)		\$ -
RD-RDS-000091	CROOKS STREET	HIGHLAND AVENUE	EMERICK AVENUE	92.61	8.5	787.2	2	0.185	Local	Hot Mix Asphalt	71.3	2024	Good (PCI 80 - 65)	HMA - Ovly	\$ 28,456.74
RD-RDS-000116	CROOKS STREET	DUFFERIN STREET	JARVIS STREET	99.14	8.5	842.7	2	0.198	Local	Hot Mix Asphalt	51	2024	Fair (PCI 65-50)	HMA - Recon 90HMA	\$ 110,729.47
RD-RDS-000117	CROOKS STREET	PHIPPS STREET	DUFFERIN STREET	98.03	8.5	833.3	2	0.196	Local	Hot Mix Asphalt	51	2024	Fair (PCI 65-50)	HMA - Recon 90HMA	\$ 109,489.71
RD-RDS-000118	CROOKS STREET	BROCK STREET	PHIPPS STREET	119.12	8.5	1012.5	2	0.238	Local	Hot Mix Asphalt	75.5	2024	Good (PCI 80 - 65)		\$ -
RD-RDS-001161	CROOKS STREET	BOWEN ROAD	NORTH END OF ROAD	50.91	8.5	432.7	2	0.102	Local	Gravel		2024			
RD-RDS-001815	CROOKS STREET	BOWEN ROAD	HIGHLAND AVENUE	112.29	8.5	954.5	2	0.225	Local	Hot Mix Asphalt	76.7	2024	Good (PCI 80 - 65)		\$ -
RD-RDS-001337	CROSS STREET	KAYART ROAD	GLORIA ROAD	95.82	5.7	546.2	2	0.192	Local	Gravel		2024			
RD-RDS-000973	CROSSROADS DRIVE	PRINCE OF WALES DRIVE	CONCESSION ROAD	237.8	11.8	2806.0	2	0.476	Local	Hot Mix Asphalt	64	2024	Fair (PCI 65-50)	HMA - Ovly	\$ 101,438.35
RD-RDS-000999	CROSSROADS DRIVE	PRINCE OF WALES AVE	BRIDLE PATH TRAIL	88.75	7.9	701.1	2	0.178	Local	Hot Mix Asphalt	86.2	2024	Very Good (PCI 100-80)		\$ -
RD-RDS-000422	CRYSTAL BEACH DRIVE	EAST END OF ROAD	RIDGE ROAD SOUTH	146.94	5	734.7	2	0.294	Local	Hot Mix Asphalt	55.5	2024	Fair (PCI 65-50)	HMA - 2Ovly	\$ 40,151.36
RD-RDS-000601	CRYSTAL BEACH DRIVE	RIDGE ROAD SOUTH	GRAEBER AVENUE	158.41	7	1108.9	2	0.317	Local	Hot Mix Asphalt	79.2	2024	Good (PCI 80 - 65)		\$ -
RD-RDS-001081	CRYSTAL BEACH DRIVE	LAKE AVENUE	RIDGEWAY ROAD	114.83	7	803.8	2	0.23	Local	Hot Mix Asphalt	53.4	2024	Fair (PCI 65-50)	HMA - Recon 90HMA	\$ 105,620.63
RD-RDS-001397	CRYSTAL BEACH DRIVE	TERRACE LANE	LAKE AVENUE	186.76	7	1307.3	2	0.374	Local	Hot Mix Asphalt	61.1	2024	Fair (PCI 65-50)	HMA - 2Ovly	\$ 71,445.04
RD-RDS-001710	CRYSTAL BEACH DRIVE	GRAEBER AVENUE	TERRACE LANE	299.43	5	1497.2	2	0.599	Local	Hot Mix Asphalt	84.1	2024	Very Good (PCI 100-80)		\$ -
RD-RDS-000707	CRYSTAL PLAZA	ELIZABETH ROAD	VICTORIA ROAD	136.74	6	820.4	2	0.273	Local	Hot Mix Asphalt	74.6	2024	Good (PCI 80 - 65)		\$ -
RD-RDS-000709	CRYSTAL PLAZA	NORTH END OF ROAD	ELIZABETH ROAD	73.62	6	441.7	2	0.147	Local	Hot Mix Asphalt	82.5	2024	Very Good (PCI 100-80)		\$ -
RD-RDS-000712	CURTIS ROAD	LAUR ROAD	EAST END OF ROAD	130.37	4	521.5	2	0.261	Local	Gravel		2024			
RD-RDS-000820	CURTIS ROAD	RIDGEMOUNT ROAD	LAUR ROAD	1054.26	4	4217.0	2	2.109	Local	Gravel		2024			
RD-RDS-000576	CUTLER STREET	PROSPECT POINT ROAD	RIDGE ROAD	247.02	6	1482.1	2	0.494	Local	Hot Mix Asphalt	79.1	2024	Good (PCI 80 - 65)		\$ -
RD-RDS-000353	DAYTONA DRIVE	DOMINION ROAD	SOUTH END OF ROAD	112.59	6.5	731.8	2	0.225	Local	Hot Mix Asphalt	87.2	2024	Very Good (PCI 100-80)		\$ -

Fort Erie 2024 Road Listing

TOFE Asset_ID	Street	From Limit	To Limit	Length_m	Width_m	Area_m2	Lanes	LaneKm	FunctionalClass	Surface Type	PCI	Assessment Year	Condition Category	Treatment Need (2025)	Treatment Cost (2025)
RD-RDS-000354	DAYTONA DRIVE	PARKSIDE AVENUE	ENGLEWOOD AVENUE	198.43	6.5	1289.8	2	0.397	Local	Surface Treated	72.4	2024	Good (PCI 80 - 65)	ST-SST	\$ 8,525.55
RD-RDS-000355	DAYTONA DRIVE	HOLLYWOOD STREET	PARKSIDE AVENUE	209.11	6.5	1359.2	2	0.418	Local	Surface Treated	69.6	2024	Good (PCI 80 - 65)	ST-DST	\$ 17,982.41
RD-RDS-000356	DAYTONA DRIVE	PHILLIPS STREET	HOLLYWOOD STREET	208.72	6.5	1356.7	2	0.417	Local	Surface Treated	69.2	2024	Good (PCI 80 - 65)	ST-DST	\$ 17,948.88
RD-RDS-000357	DAYTONA DRIVE	EVELYN AVENUE	SHAYNE AVENUE	417.78	6.5	2715.6	2	0.836	Local	Hot Mix Asphalt	81.8	2024	Very Good (PCI 100-80)		\$ -
RD-RDS-000358	DAYTONA DRIVE	GARRISON ROAD	ORCHARD AVENUE	116.75	6.5	758.9	2	0.234	Local	Hot Mix Asphalt	77.5	2024	Good (PCI 80 - 65)		\$ -
RD-RDS-000359	DAYTONA DRIVE	PHILLIPS STREET	SHAYNE AVENUE	230.24	6.5	1496.6	2	0.46	Local	Hot Mix Asphalt	73.7	2024	Good (PCI 80 - 65)		\$ -
RD-RDS-001201	DAYTONA DRIVE	ORCHARD AVENUE	EVELYN AVENUE	313.26	6.5	2036.2	2	0.627	Local	Hot Mix Asphalt	78.4	2024	Good (PCI 80 - 65)		\$ -
RD-RDS-001393	DAYTONA DRIVE	ENGLEWOOD AVENUE	LAKEHURST AVENUE	126.22	6.5	820.4	2	0.252	Local	Surface Treated	74	2024	Good (PCI 80 - 65)	ST-SST	\$ 5,423.04
RD-RDS-001780	DAYTONA DRIVE	LAKEHURST AVENUE	DOMINION ROAD	282.93	6.5	1839.0	2	0.566	Local	Surface Treated	78.2	2024	Good (PCI 80 - 65)	ST-SST	\$ 12,156.09
RD-RDS-002726	DELAWARE AVENUE	FERRY STREET	LAFAYETTE AVENUE	181.95	4.5	818.8	2	0.364	Local	Surface Treated	89.3	2024	Very Good (PCI 100-80)		\$ -
RD-RDS-002819	DELAWARE AVENUE	GRASS ROAD SECTION	LAFAYETTE AVENUE	221.63	4.5	997.3	2	0.443	Local	Surface Treated	78.5	2024	Good (PCI 80 - 65)	ST-SST	\$ 6,592.38
RD-RDS-002820	DELAWARE AVENUE	GRASS ROAD SECTION	DOMINION ROAD	238.67	4.5	1074.0	2	0.477	Local	Surface Treated	80	2024	Good (PCI 80 - 65)	ST-SST	\$ 7,099.24
RD-RDS-002881	DELAWARE AVENUE	FERRY STREET	NORTH END OF ROAD	76.16	4.5	342.7	2	0.152	Local	Gravel		2024			
RD-RDS-000529	DERBY ROAD	QUEENS CIRCLE	LINCOLN ROAD	83.92	6	503.5	2	0.168	Collector	Hot Mix Asphalt	66.1	2024	Good (PCI 80 - 65)	HMA - Ovly	\$ 18,202.25
RD-RDS-000531	DERBY ROAD	LOOMIS CRESCENT	QUEENS CIRCLE	68.77	6	412.6	2	0.138	Collector	Hot Mix Asphalt	73.8	2024	Good (PCI 80 - 65)		\$ -
RD-RDS-000532	DERBY ROAD	CONWAY PLACE	LOOMIS CRESCENT	59.59	6	357.5	2	0.119	Collector	Hot Mix Asphalt	74.2	2024	Good (PCI 80 - 65)		\$ -
RD-RDS-000533	DERBY ROAD	LINCOLN ROAD	CONWAY PLACE	56.84	6	341.0	2	0.114	Collector	Hot Mix Asphalt	72.6	2024	Good (PCI 80 - 65)		\$ -
RD-RDS-000535	DERBY ROAD	CAMBRIDGE ROAD	LINCOLN ROAD	58.18	6	349.1	2	0.116	Collector	Hot Mix Asphalt	75.1	2024	Good (PCI 80 - 65)		\$ -
RD-RDS-000537	DERBY ROAD	VICTORIA ROAD	CAMBRIDGE ROAD	73.38	6	440.3	2	0.147	Collector	Hot Mix Asphalt	68.9	2024	Good (PCI 80 - 65)	HMA - Ovly	\$ 15,916.12
RD-RDS-000687	DERBY ROAD	BREWSTER ROAD	REBSTOCK ROAD	110.36	6	662.2	2	0.221	Local	Hot Mix Asphalt	69.1	2024	Good (PCI 80 - 65)	HMA - Ovly	\$ 23,937.08
RD-RDS-000689	DERBY ROAD	WELLINGTON ROAD	ESME LANE	64.4	6	386.4	2	0.129	Local	Hot Mix Asphalt	76.6	2024	Good (PCI 80 - 65)		\$ -
RD-RDS-000692	DERBY ROAD	FARR AVENUE	MICHENER ROAD	161.52	6.5	1049.9	2	0.323	Local	Hot Mix Asphalt	66.7	2024	Good (PCI 80 - 65)	HMA - Ovly	\$ 37,953.16
RD-RDS-001064	DERBY ROAD	WELLINGTON COURT	WELLINGTON ROAD	18.28	6	109.7	2	0.037	Local	Hot Mix Asphalt	76	2024	Good (PCI 80 - 65)		\$ -
RD-RDS-001065	DERBY ROAD	WEBER COURT	BREWSTER ROAD	28.86	6	173.2	2	0.058	Local	Hot Mix Asphalt	81.8	2024	Very Good (PCI 100-80)		\$ -
RD-RDS-001353	DERBY ROAD	CAMBRIDGE ROAD	ERIE ROAD	61.38	6	368.3	2	0.123	Collector	Hot Mix Asphalt	68.9	2024	Good (PCI 80 - 65)	HMA - Ovly	\$ 13,313.32
RD-RDS-001354	DERBY ROAD	ALEXANDRA ROAD	VICTORIA ROAD	67.54	6	405.2	2	0.135	Collector	Hot Mix Asphalt	74.8	2024	Good (PCI 80 - 65)		\$ -
RD-RDS-001521	DERBY ROAD	LINCOLN ROAD	CAMBRIDGE ROAD	56.5	6	339.0	2	0.113	Collector	Hot Mix Asphalt	79.2	2024	Good (PCI 80 - 65)		\$ -
RD-RDS-001575	DERBY ROAD	MICHENER ROAD	WELLINGTON COURT	123.72	6	742.3	2	0.247	Local	Hot Mix Asphalt	69.4	2024	Good (PCI 80 - 65)	HMA - Ovly	\$ 26,834.87
RD-RDS-001623	DERBY ROAD	REBSTOCK ROAD	ELIZABETH ROAD	79.08	6	474.5	2	0.158	Collector	Hot Mix Asphalt	65.7	2024	Good (PCI 80 - 65)	HMA - Ovly	\$ 17,152.45
RD-RDS-001761	DERBY ROAD	ELIZABETH ROAD	ALEXANDRA ROAD	68.5	6	411.0	2	0.137	Collector	Hot Mix Asphalt	73.8	2024	Good (PCI 80 - 65)		\$ -
RD-RDS-001841	DERBY ROAD	ESME LANE	WEBER COURT	65.69	6	394.1	2	0.131	Local	Hot Mix Asphalt	76.7	2024	Good (PCI 80 - 65)		\$ -
RD-RDS-001226	DERBYSHIRE DRIVE	NORTH SHORE DRIVE	TRILLIUM CRESCENT	65.84	7.9	520.1	2	0.132	Local	Hot Mix Asphalt	89.8	2024	Very Good (PCI 100-80)		\$ -
RD-RDS-001256	DERBYSHIRE DRIVE	BUTLER'S DRIVE	BUTLER'S DRIVE	208.38	7.9	1646.2	2	0.417	Local	Hot Mix Asphalt	85.7	2024	Very Good (PCI 100-80)		\$ -
RD-RDS-001569	DERBYSHIRE DRIVE	TRILLIUM CRESCENT	TRILLIUM CRESCENT	89.95	7.9	710.6	2	0.18	Local	Hot Mix Asphalt	84.6	2024	Very Good (PCI 100-80)		\$ -
RD-RDS-001657	DERBYSHIRE DRIVE	TRILLIUM CRESCENT	BUTLER'S DRIVE	117.18	7.9	925.7	2	0.234	Local	Hot Mix Asphalt	88.4	2024	Very Good (PCI 100-80)		\$ -
RD-RDS-000697	DEVON PLACE	CAMBRIDGE ROAD	LINCOLN ROAD	58.62	5	293.1	2	0.117	Local	Hot Mix Asphalt	72.8	2024	Good (PCI 80 - 65)		\$ -
RD-RDS-000699	DEVON PLACE	VICTORIA ROAD	CAMBRIDGE ROAD	108.49	5	542.5	2	0.217	Local	Hot Mix Asphalt	74.8	2024	Good (PCI 80 - 65)		\$ -
RD-RDS-000700	DEVON PLACE	ALEXANDRA ROAD	VICTORIA ROAD	67.07	5	335.4	1	0.067	Local	Hot Mix Asphalt	76.7	2024	Good (PCI 80 - 65)		\$ -
RD-RDS-001375	DEVON PLACE	ELIZABETH ROAD	NORTH END OF ROAD	29.75	6	178.5	2	0.06	Local	Gravel		2024			
RD-RDS-001594	DEVON PLACE	ELIZABETH ROAD	ALEXANDRA ROAD	68.52	5	342.6	2	0.137	Local	Hot Mix Asphalt	76.9	2024	Good (PCI 80 - 65)		\$ -
RD-RDS-000977	DEXTER DRIVE	BRIAN STREET	EAST END OF ROAD	68.4	7.9	540.4	2	0.137	Local	Hot Mix Asphalt	84.8	2024	Very Good (PCI 100-80)		\$ -
RD-RDS-001726	DIANE STREET	CARVER STREET	HILL STREET	120.27	7.9	950.1	2	0.241	Local	Hot Mix Asphalt	78.9	2024	Good (PCI 80 - 65)		\$ -
RD-RDS-000167	DIPIETRO STREET	WALDEN BOULEVARD	MURDOCK AVENUE	236.66	5.5	1301.6	2	0.473	Local	Hot Mix Asphalt	53	2024	Fair (PCI 65-50)	HMA - Recon 90HMA	\$ 171,034.18
RD-RDS-000564	DISHER STREET	RIDGE ROAD	PROSPECT POINT ROAD	246.08	6	1476.5	2	0.492	Local	Hot Mix Asphalt	84.9	2024	Very Good (PCI 100-80)		\$ -
RD-RDS-000566	DISHER STREET	PARK STREET	SOUTH MILL STREET	234.94	6	1409.6	2	0.47	Local	Hot Mix Asphalt	82.8	2024	Very Good (PCI 100-80)		\$ -
RD-RDS-000567	DISHER STREET	GORHAM ROAD	PARK STREET	215.97	6	1295.8	2	0.432	Local	Hot Mix Asphalt	91.5	2024	Very Good (PCI 100-80)		\$ -

Fort Erie 2024 Road Listing

TOFE Asset_ID	Street	From Limit	To Limit	Length_m	Width_m	Area_m2	Lanes	LaneKm	FunctionalClass	Surface Type	PCI	Assessment Year	Condition Category	Treatment Need (2025)	Treatment Cost (2025)
RD-RDS-001016	DISHER STREET	SOUTH MILL STREET	RIDGE ROAD	144.75	6	868.5	2	0.29	Local	Hot Mix Asphalt	70.7	2024	Good (PCI 80 - 65)	HMA - Ovly	\$ 31,396.28
RD-RDS-000095	DODD'S COURT	DODD'S WAY	WEST END OF ROAD	259.04	8	2072.3	2	0.518	Local	Hot Mix Asphalt	49.4	2024	Poor (PCI 50-40)	HMA - Recon 90HMA	\$ 272,302.85
RD-RDS-001451	DODDS WAY	PHIPPS STREET	DODDS COURT	94.67	8	757.4	2	0.189	Local	Hot Mix Asphalt	57.1	2024	Fair (PCI 65-50)	HMA - 2Ovly	\$ 41,389.72
RD-RDS-000119	DOUGLAS STREET	GARRISON ROAD	QUEENSBURY ROAD	77.84	8	622.7	2	0.156	Local	Hot Mix Asphalt	62.9	2024	Fair (PCI 65-50)	HMA - 2Ovly	\$ 34,031.65
RD-RDS-000120	DOUGLAS STREET	BERTIE STREET	MURRAY STREET	192.96	8.5	1640.2	2	0.386	Local	Hot Mix Asphalt	70.2	2024	Good (PCI 80 - 65)	HMA - Ovly	\$ 59,291.78
RD-RDS-000121	DOUGLAS STREET	LAVINIA STREET	CATHERINE STREET	113.27	8.5	962.8	2	0.227	Local	Hot Mix Asphalt	61.9	2024	Fair (PCI 65-50)	HMA - 2Ovly	\$ 52,616.75
RD-RDS-000122	DOUGLAS STREET	CATHERINE STREET	HENRIETTA STREET	231.81	8.5	1970.4	2	0.464	Local	Hot Mix Asphalt	59.5	2024	Fair (PCI 65-50)	HMA - 2Ovly	\$ 107,681.54
RD-RDS-000123	DOUGLAS STREET	HENRIETTA STREET	IDYLEWYLDE STREET	101.18	8.5	860.0	2	0.202	Local	Hot Mix Asphalt	69.4	2024	Good (PCI 80 - 65)	HMA - Ovly	\$ 31,090.09
RD-RDS-001152	DOUGLAS STREET	MURRAY STREET	LAVINIA STREET	112.48	8.5	956.1	2	0.225	Local	Hot Mix Asphalt	61.2	2024	Fair (PCI 65-50)	HMA - 2Ovly	\$ 52,249.77
RD-RDS-001425	DOUGLAS STREET	OAKES DRIVE	QUEEN STREET	140.52	8.5	1194.4	2	0.281	Local	Hot Mix Asphalt	76.2	2024	Good (PCI 80 - 65)		\$ -
RD-RDS-001515	DOUGLAS STREET	QUEEN STREET	FINDLAY CRES	101.7	8.5	864.5	2	0.203	Local	Hot Mix Asphalt	78.4	2024	Good (PCI 80 - 65)		\$ -
RD-RDS-001811	DOUGLAS STREET	FINDLAY CRES	BERTIE STREET	226.03	8.5	1921.3	2	0.452	Local	Hot Mix Asphalt	73.4	2024	Good (PCI 80 - 65)		\$ -
RD-RDS-001791	DOVER ROAD	ONTARIO DRIVE	NIGH ROAD	185.55	4	742.2	1	0.186	Local	Surface Treated	82.6	2024	Very Good (PCI 100-80)	ST-SST	\$ 4,905.94
RD-RDS-000423	DOVERCOURT ROAD	GRAEBER AVENUE	GLENDALE AVENUE	68.17	6.5	443.1	2	0.136	Local	Hot Mix Asphalt	90.2	2024	Very Good (PCI 100-80)		\$ -
RD-RDS-000426	DOVERCOURT ROAD	FAIRFIELD AVENUE	CONCORD AVENUE	80.97	6.5	526.3	2	0.162	Local	Hot Mix Asphalt	90.4	2024	Very Good (PCI 100-80)		\$ -
RD-RDS-000441	DOVERCOURT ROAD	CONCORD AVENUE	MATHEWSON AVENUE	88.43	6.5	574.8	2	0.177	Local	Hot Mix Asphalt	85.4	2024	Very Good (PCI 100-80)		\$ -
RD-RDS-000443	DOVERCOURT ROAD	ROXBOROUGH AVENUE	BRUNSWICK AVENUE	73.42	6	440.5	2	0.147	Local	Surface Treated	70.9	2024	Good (PCI 80 - 65)	ST-SST	\$ 2,911.84
RD-RDS-001083	DOVERCOURT ROAD	BRUNSWICK AVENUE	NORTH END OF ROAD	47.32	6	283.9	2	0.095	Local	Surface Treated	83	2024	Very Good (PCI 100-80)	ST-SST	\$ 1,876.71
RD-RDS-001303	DOVERCOURT ROAD	GLENDALE AVENUE	FAIRFIELD AVENUE	80.57	6.5	523.7	2	0.161	Local	Hot Mix Asphalt	85.1	2024	Very Good (PCI 100-80)		\$ -
RD-RDS-001408	DOVERCOURT ROAD	MATHEWSON AVENUE	ROXBOROUGH ROAD	76.08	6.5	494.5	2	0.152	Local	Hot Mix Asphalt	92.2	2024	Very Good (PCI 100-80)		\$ -
RD-RDS-001075	DRIFTWOOD TRAIL	SUNRISE COURT	SUNRISE COURT	275.99	7.9	2180.3	2	0.552	Local	Hot Mix Asphalt	84.7	2024	Very Good (PCI 100-80)		\$ -
RD-RDS-001076	DRIFTWOOD TRAIL	SUNRISE COURT	DRIFTWOOD TRAIL	46.55	7.9	367.7	2	0.093	Local	Hot Mix Asphalt	79.9	2024	Good (PCI 80 - 65)		\$ -
RD-RDS-001258	DRIFTWOOD TRAIL	BUTLER'S DRIVE	DRIFTWOOD TRAIL	55.23	7.9	436.3	2	0.11	Local	Hot Mix Asphalt	86.5	2024	Very Good (PCI 100-80)		\$ -
RD-RDS-000026	DRUMMOND CRESCENT	MALKIN AVENUE	FERGUSON	76.91	8	615.3	2	0.154	Local	Hot Mix Asphalt	62.5	2024	Fair (PCI 65-50)	HMA - 2Ovly	\$ 33,625.05
RD-RDS-000189	DRUMMOND CRESCENT	RADFORD AVENUE	MALKIN AVENUE	88.5	8	708.0	2	0.177	Local	Hot Mix Asphalt	79.1	2024	Good (PCI 80 - 65)		\$ -
RD-RDS-001666	DRUMMOND CRESCENT	LAKESHORE ROAD	RADFORD AVENUE	352.87	9	3175.8	2	0.706	Local	Hot Mix Asphalt	63.8	2024	Fair (PCI 65-50)	HMA - Ovly	\$ 114,806.26
RD-RDS-000103	DUFFERIN STREET	KLAUCK STREET	NIAGARA BOULEVARD	96.56	14.6	1409.8	4	0.386	Collector	Hot Mix Asphalt	85.2	2024	Very Good (PCI 100-80)		\$ -
RD-RDS-000104	DUFFERIN STREET	ROBINSON STREET	CENTRAL AVENUE	432.17	8	3457.4	2	0.864	Collector	Hot Mix Asphalt	57.7	2024	Fair (PCI 65-50)	HMA - 2Ovly	\$ 188,944.72
RD-RDS-001325	DUFFERIN STREET	CENTRAL AVENUE	KLAUCK STREET	268.58	14.6	3921.3	4	1.074	Collector	Hot Mix Asphalt	81.7	2024	Very Good (PCI 100-80)		\$ -
RD-RDS-001559	DUFFERIN STREET	CROOKS STREET	ROBINSON STREET	384.72	12	4616.6	3	1.154	Collector	Hot Mix Asphalt	75.7	2024	Good (PCI 80 - 65)		\$ -
RD-RDS-000101	DUNLOP STREET	WOOD STREET	NORTH END OF ROAD	528.38	8	4227.0	2	1.057	Local	Surface Treated	71.3	2024	Good (PCI 80 - 65)	ST-SST	\$ 27,940.73
RD-RDS-001423	DUNLOP STREET	GILMORE ROAD	WOOD STREET	143.2	8.5	1217.2	2	0.286	Local	Surface Treated	57.4	2024	Fair (PCI 65-50)	ST-DST	\$ 16,103.56
RD-RDS-000875	DURLIAT ROAD	MONTROSE ROAD	HOLLOWAY BAY ROAD	661.75	5	3308.8	2	1.324	Local	Surface Treated	85.8	2024	Very Good (PCI 100-80)		\$ -
RD-RDS-000751	EAGLE STREET	RIDGEMOUNT ROAD	2200 EAGLE STREET	1009.27	6.7	6762.1	2	2.019	Local	Hot Mix Asphalt	44.5	2024	Poor (PCI 50-40)	HMA - Recon 90HMA	\$ 888,541.12
RD-RDS-000845	EAGLE STREET	SIDER ROAD	RIDGEMOUNT ROAD	1900.14	6	11400.8	2	3.8	Local	Surface Treated	83.1	2024	Very Good (PCI 100-80)	ST-SST	\$ 75,359.55
RD-RDS-000847	EAGLE STREET	WINGER ROAD	SIDER ROAD	1054.38	6	6326.3	2	2.109	Local	Surface Treated	79.6	2024	Good (PCI 80 - 65)	ST-SST	\$ 41,816.71
RD-RDS-000849	EAGLE STREET	STEVENSVILLE ROAD	WINGER ROAD	1066.97	6.7	7148.7	2	2.134	Local	Hot Mix Asphalt	77.8	2024	Good (PCI 80 - 65)		\$ -
RD-RDS-000888	EAGLE STREET	200m EAST OF SUMMER ROAD R/A	SUNSET DRIVE R/A	711.94	3	2135.8	1	0.712	Local	Earth		2024			
RD-RDS-000896	EAGLE STREET	MILLER AVENUE	SUNSET DRIVE R/A	378.51	4	1514.0	1	0.379	Local	Gravel		2024			
RD-RDS-001158	EAGLE STREET	RIDGEMOUNT ROAD	EAST END OF ROAD	83.52	6	501.1	2	0.167	Local	Surface Treated	47.9	2024	Poor (PCI 50-40)	ST-FDR & DST	\$ 11,460.61
RD-RDS-001856	EAGLE STREET	2200 EAGLE STREET	200m EAST OF SUMMER ROAD R/A	585.06	5	2925.3	2	1.17	Local	Gravel		2024			
RD-RDS-000747	EAST AVENUE	BOWEN ROAD	CNR	792.01	6	4752.1	2	1.584	Local	Surface Treated	86.1	2024	Very Good (PCI 100-80)		\$ -
RD-RDS-000748	EAST AVENUE	HILL STREET	HENDERSHOT DRIVE	101.85	6	611.1	2	0.204	Local	Hot Mix Asphalt	82.8	2024	Very Good (PCI 100-80)		\$ -
RD-RDS-001130	EAST AVENUE	HENDERSHOT DRIVE	EAST MAIN STREET	92.12	6	552.7	2	0.184	Local	Hot Mix Asphalt	83.6	2024	Very Good (PCI 100-80)		\$ -
RD-RDS-001240	EAST AVENUE	CNR	CREEK	137.68	6	826.1	2	0.275	Local	Surface Treated	84.8	2024	Very Good (PCI 100-80)	ST-SST	\$ 5,460.39
RD-RDS-001241	EAST AVENUE	CREEK	HILL STREET	98.34	6	590.0	2	0.197	Local	Surface Treated	84.1	2024	Very Good (PCI 100-80)	ST-SST	\$ 3,900.16

Fort Erie 2024 Road Listing

TOFE Asset_ID	Street	From Limit	To Limit	Length_m	Width_m	Area_m2	Lanes	LaneKm	FunctionalClass	Surface Type	PCI	Assessment Year	Condition Category	Treatment Need (2025)	Treatment Cost (2025)
RD-RDS-000645	EAST MAIN STREET	UTVICH PARKWAY	EAST AVENUE	193.19	8	1545.5	2	0.386	Local	Hot Mix Asphalt	79.3	2024	Good (PCI 80 - 65)		\$ -
RD-RDS-000647	EAST MAIN STREET	EAST AVENUE	STEVENSVILLE ROAD	522.59	8	4180.7	2	1.045	Collector	Hot Mix Asphalt	69.1	2024	Good (PCI 80 - 65)	HMA - Ovly	\$ 151,133.03
RD-RDS-000768	EAST MAIN STREET	WINGER ROAD	UTVICH PARKWAY	333.44	7	2334.1	2	0.667	Local	Hot Mix Asphalt	70	2024	Good (PCI 80 - 65)	HMA - Ovly	\$ 84,376.99
RD-RDS-002868	EASTWOOD AVENUE	GLENOLDEN LANE	GLENSPRING ROAD	258.56	8	2068.5	2	0.517	Local	Hot Mix Asphalt	87.6	2024	Very Good (PCI 100-80)		\$ -
RD-RDS-002869	EASTWOOD AVENUE	ERIE ROAD	GLENOLDEN LANE	177.69	8	1421.5	2	0.355	Local	Hot Mix Asphalt	87.6	2024	Very Good (PCI 100-80)		\$ -
RD-RDS-002718	EATON AVENUE	BOWEN ROAD	GRAPE STREET	142.79	4	571.2	1	0.143	Local	Surface Treated	85.1	2024	Very Good (PCI 100-80)		\$ -
RD-RDS-001084	EDGEMERE LANE	KRAFT ROAD	MAPLE LANE	131.7	4	526.8	2	0.263	Local	Surface Treated	83.9	2024	Very Good (PCI 100-80)	ST-SST	\$ 3,482.15
RD-RDS-001085	EDGEMERE LANE	MAPLE LANE	CRESCENT ROAD	846.82	4	3387.3	2	1.694	Local	Surface Treated	82	2024	Very Good (PCI 100-80)	ST-SST	\$ 22,389.92
RD-RDS-000262	EDGEMERE ROAD	PIERCE AVENUE	LEASK AVENUE (CUT-OFF W)	81.43	4	325.7	2	0.163	Local	Surface Treated	73.6	2024	Good (PCI 80 - 65)	ST-SST	\$ 2,153.01
RD-RDS-000263	EDGEMERE ROAD	BEACHVIEW AVENUE	PIERCE AVENUE	146.85	4	587.4	2	0.294	Local	Surface Treated	77.9	2024	Good (PCI 80 - 65)	ST-SST	\$ 3,882.71
RD-RDS-000264	EDGEMERE ROAD	KRAFT ROAD	ROSE AVENUE	415.45	4	1661.8	2	0.831	Local	Surface Treated	72.5	2024	Good (PCI 80 - 65)	ST-SST	\$ 10,984.50
RD-RDS-000265	EDGEMERE ROAD	EDGEMERE ROAD CUT-OFF	BASSET AVENUE	98.12	5	490.6	2	0.196	Local	Surface Treated	68.1	2024	Good (PCI 80 - 65)	ST-DST	\$ 6,490.64
RD-RDS-000266	EDGEMERE ROAD	LEASK AVENUE (CUT-OFF W)	HELENA STREET	70.87	4	283.5	2	0.142	Local	Surface Treated	72.5	2024	Good (PCI 80 - 65)	ST-SST	\$ 1,873.80
RD-RDS-001774	EDGEMERE ROAD	ROSE AVENUE	BEACHVIEW AVENUE	118.09	4	472.4	2	0.236	Local	Surface Treated	74.2	2024	Good (PCI 80 - 65)	ST-SST	\$ 3,122.30
RD-RDS-001340	EDGEMERE ROAD CUT-OFF (N)	HELENA STREET	EDGEMERE ROAD	32.05	5	160.3	2	0.064	Local	Surface Treated	64.8	2024	Fair (PCI 65-50)	ST-DST	\$ 2,120.11
RD-RDS-001579	EDGEMERE ROAD CUT-OFF (S)	HELENA STREET	EDGEMERE ROAD	35.74	5	178.7	2	0.071	Local	Surface Treated	67.5	2024	Good (PCI 80 - 65)	ST-DST	\$ 2,364.20
RD-RDS-000318	EDGEWOOD AVENUE	CRESCENT ROAD	WEST END OF ROAD	40.78	5	203.9	2	0.082	Local	Gravel		2024			
RD-RDS-002859	EDGEWOOD AVENUE	PARKDALE AVENUE	EAST END OF ROAD	37.91	5	189.6	2	0.076	Local	Surface Treated	91.7	2024	Very Good (PCI 100-80)		\$ -
RD-RDS-002860	EDGEWOOD AVENUE	FERNDALE AVENUE	PARKDALE AVENUE	90.06	5	450.3	2	0.18	Local	Surface Treated	89	2024	Very Good (PCI 100-80)		\$ -
RD-RDS-000663	EDINBURGH ROAD	LAWRENCE AVENUE	TERESA DRIVE	137.69	6	826.1	2	0.275	Local	Surface Treated	56.4	2024	Fair (PCI 65-50)	ST-DST	\$ 10,929.83
RD-RDS-001159	EDINBURGH ROAD	TERESA DRIVE	WESTBROOK AVENUE	124.63	6	747.8	2	0.249	Local	Surface Treated	60.6	2024	Fair (PCI 65-50)	ST-DST	\$ 9,893.13
RD-RDS-001227	EDINBURGH ROAD	LAWRENCE AVENUE	ARROWSMITH COURT	141.25	9	1271.3	2	0.283	Local	Hot Mix Asphalt	90.2	2024	Very Good (PCI 100-80)		\$ -
RD-RDS-001661	EDSALL DR	OTT ROAD	VILLAGE CREEK DRIVE	90.31	9	812.8	2	0.181	Local	Baselift Asphalt	100	2024	Very Good (PCI 100-80)		\$ -
RD-RDS-000182	EDWARD AVENUE	QUEENSTON BOULEVARD	ALBANY STREET	187.97	6	1127.8	2	0.376	Local	Surface Treated	53.3	2024	Fair (PCI 65-50)	ST-FDR & DST	\$ 25,793.24
RD-RDS-001677	EDWARD AVENUE	DOMINION ROAD	QUEENSTON BOULEVARD	143.26	6	859.6	2	0.287	Local	Surface Treated	52.9	2024	Fair (PCI 65-50)	ST-FDR & DST	\$ 19,658.14
RD-RDS-000641	ELIZABETH ROAD	DEVON PLACE	CRYSTAL PLAZA	81.52	4.5	366.8	2	0.163	Collector	Hot Mix Asphalt	68.4	2024	Good (PCI 80 - 65)	HMA - Ovly	\$ 13,261.27
RD-RDS-001275	ELIZABETH ROAD	REBSTOCK ROAD	ELMWOOD AVENUE	381.75	9	3435.8	2	0.764	Local	Baselift Asphalt	100	2024	Very Good (PCI 100-80)		\$ -
RD-RDS-001352	ELIZABETH ROAD	DERBY ROAD	DEVON PLACE	166.09	4.5	747.4	2	0.332	Collector	Hot Mix Asphalt	65.2	2024	Good (PCI 80 - 65)	HMA - Ovly	\$ 27,018.69
RD-RDS-001716	ELIZABETH ROAD	CRYSTAL PLAZA	ELMWOOD AVENUE	95.37	5	476.9	2	0.191	Collector	Hot Mix Asphalt	74.6	2024	Good (PCI 80 - 65)		\$ -
RD-RDS-000158	ELLEN STREET	GILMORE ROAD	HENRIETTA STREET	182	8.5	1547.0	2	0.364	Local	Hot Mix Asphalt	67.8	2024	Good (PCI 80 - 65)	HMA - Ovly	\$ 55,924.05
RD-RDS-001155	ELLEN STREET	HENRIETTA STREET	CATHERINE STREET	231.6	8.5	1968.6	2	0.463	Local	Hot Mix Asphalt	65.4	2024	Good (PCI 80 - 65)	HMA - Ovly	\$ 71,164.89
RD-RDS-000738	ELLSWORTH ROAD	POUND AVENUE	GARRISON ROAD	98.56	4.5	443.5	2	0.197	Local	Surface Treated	75.9	2024	Good (PCI 80 - 65)	ST-SST	\$ 2,931.67
RD-RDS-001553	ELLSWORTH ROAD	GRAYSON AVENUE	POUND AVENUE	90.53	4.5	407.4	2	0.181	Local	Surface Treated	76	2024	Good (PCI 80 - 65)	ST-SST	\$ 2,692.82
RD-RDS-000520	ELM STREET	PROSPECT POINT ROAD	RIDGE ROAD	246.27	5.7	1403.7	2	0.493	Local	Hot Mix Asphalt	45	2024	Poor (PCI 50-40)	HMA - Recon 90HMA	\$ 184,451.31
RD-RDS-000522	ELM STREET	RIDGE ROAD	SOUTH MILL STREET	145.43	5.7	829.0	2	0.291	Local	Hot Mix Asphalt	68	2024	Good (PCI 80 - 65)	HMA - Ovly	\$ 29,966.58
RD-RDS-000524	ELM STREET	PARK STREET	GORHAM ROAD	217.24	6.5	1412.1	2	0.434	Local	Hot Mix Asphalt	77.5	2024	Good (PCI 80 - 65)		\$ -
RD-RDS-001503	ELM STREET	SOUTH MILL STREET	PARK STREET	235.41	6.5	1530.2	2	0.471	Local	Hot Mix Asphalt	74.4	2024	Good (PCI 80 - 65)		\$ -
RD-RDS-000430	ELMWOOD AVENUE	BIRCHWOOD ROAD	ERIE ROAD	162.82	4.5	732.7	2	0.326	Collector	Hot Mix Asphalt	82.4	2024	Very Good (PCI 100-80)		\$ -
RD-RDS-000431	ELMWOOD AVENUE	BIRCHWOOD ROAD	GLENSPRING ROAD	246.31	4.5	1108.4	2	0.493	Collector	Hot Mix Asphalt	73.2	2024	Good (PCI 80 - 65)		\$ -
RD-RDS-000433	ELMWOOD AVENUE	VICTORIA ROAD	GLENSPRING ROAD	178.14	4.5	801.6	2	0.356	Collector	Hot Mix Asphalt	73.5	2024	Good (PCI 80 - 65)		\$ -
RD-RDS-000449	ELMWOOD AVENUE	ELIZABETH ROAD	VICTORIA ROAD	138.32	5	691.6	2	0.277	Collector	Hot Mix Asphalt	77.3	2024	Good (PCI 80 - 65)		\$ -
RD-RDS-000451	ELMWOOD AVENUE	REBSTOCK ROAD	ELIZABETH ROAD	163.03	6	978.2	2	0.326	Collector	Hot Mix Asphalt	66.2	2024	Good (PCI 80 - 65)	HMA - Ovly	\$ 35,361.21
RD-RDS-000453	ELMWOOD AVENUE	MICHENER ROAD	REBSTOCK ROAD	336.62	7.5	2524.7	2	0.673	Collector	Hot Mix Asphalt	71.5	2024	Good (PCI 80 - 65)		\$ -
RD-RDS-000251	EMERICK AVENUE	CENTRAL AVENUE	ROBINSON STREET	429.24	8	3433.9	2	0.858	Local	Hot Mix Asphalt	71.6	2024	Good (PCI 80 - 65)	HMA - Ovly	\$ 124,136.21
RD-RDS-001328	EMERICK AVENUE	ROBINSON STREET	JESSIE STREET	195.37	8	1563.0	2	0.391	Local	Hot Mix Asphalt	60.7	2024	Fair (PCI 65-50)	HMA - 2Ovly	\$ 85,415.76
RD-RDS-001702	EMERICK AVENUE	NIAGARA BOULEVARD	CENTRAL AVENUE	312.41	8	2499.3	2	0.625	Local	Hot Mix Asphalt	77.7	2024	Good (PCI 80 - 65)		\$ -

Fort Erie 2024 Road Listing

TOFE Asset_ID	Street	From Limit	To Limit	Length_m	Width_m	Area_m2	Lanes	LaneKm	FunctionalClass	Surface Type	PCI	Assessment Year	Condition Category	Treatment Need (2025)	Treatment Cost (2025)
RD-RDS-001821	EMERICK AVENUE	JESSIE STREET	CROOKS STREET	188.5	8	1508.0	2	0.377	Local	Hot Mix Asphalt	60.7	2024	Fair (PCI 65-50)	HMA - 2Ovly	\$ 82,412.20
RD-RDS-000086	EMERSON AVENUE	CRESCENT ROAD	BRIGHTON AVENUE	130.99	4.5	589.5	2	0.262	Local	Surface Treated	78.2	2024	Good (PCI 80 - 65)	ST-SST	\$ 3,896.30
RD-RDS-001086	EMERSON AVENUE	BRIGHTON AVE	EAST END OF ROAD	38.41	4.5	172.8	2	0.077	Local	Surface Treated	71.9	2024	Good (PCI 80 - 65)	ST-SST	\$ 1,142.51
RD-RDS-000276	ENGLEWOOD AVENUE	DAYTONA DRIVE	PARKDALE AVENUE	94.84	4.5	426.8	2	0.19	Local	Hot Mix Asphalt	81.8	2024	Very Good (PCI 100-80)		\$ -
RD-RDS-002761	ENGLEWOOD AVENUE	LAKESIDE ROAD	DAYTONA DRIVE	101.94	4.5	458.7	2	0.204	Local	Surface Treated	85.3	2024	Very Good (PCI 100-80)		\$ -
RD-RDS-002762	ENGLEWOOD AVENUE	CRESCENT ROAD	FAIRVIEW ROAD	96.46	4.5	434.1	2	0.193	Local	Surface Treated	90.2	2024	Very Good (PCI 100-80)		\$ -
RD-RDS-002763	ENGLEWOOD AVENUE	LAKEVIEW ROAD	LAKESIDE ROAD	85.81	4.5	386.1	2	0.172	Local	Surface Treated	89.1	2024	Very Good (PCI 100-80)		\$ -
RD-RDS-002764	ENGLEWOOD AVENUE	PARKDALE AVENUE	FERNDALE AVENUE	87.86	4.5	395.4	2	0.176	Local	Surface Treated	90.1	2024	Very Good (PCI 100-80)		\$ -
RD-RDS-002802	ENGLEWOOD AVENUE	FAIRVIEW ROAD	GRANDVIEW ROAD	87.34	4.5	393.0	2	0.175	Local	Surface Treated	90.1	2024	Very Good (PCI 100-80)		\$ -
RD-RDS-002807	ENGLEWOOD AVENUE	GRANDVIEW ROAD	LAKEVIEW ROAD	87.7	4.5	394.7	2	0.175	Local	Surface Treated	84.6	2024	Very Good (PCI 100-80)	ST-SST	\$ 2,608.64
RD-RDS-000269	ENGLEWOOD COURT	ENGLEWOOD COURT	CRESCENT ROAD	119.14	7.9	941.2	2	0.238	Local	Hot Mix Asphalt	57.7	2024	Fair (PCI 65-50)	HMA - 2Ovly	\$ 51,436.91
RD-RDS-000313	ENGLEWOOD COURT	ENGLEWOOD AVENUE	NORTH END OF ROAD	120.04	7.9	948.3	2	0.24	Local	Hot Mix Asphalt	66	2024	Good (PCI 80 - 65)	HMA - Ovly	\$ 34,281.62
RD-RDS-001232	ERIE RD EAST	RYAN ST	WEST END	45.18	5.3	239.5	2	0.09	Local	Gravel		2024			
RD-RDS-000828	ERIE ROAD	POINT ABINO ROAD SOUTH	WILLOWWOOD ROAD	1744.69	6.1	10642.6	2	3.489	Collector	Hot Mix Asphalt	68.6	2024	Good (PCI 80 - 65)	HMA - Ovly	\$ 384,730.32
RD-RDS-000952	ERIE ROAD	WILLOWWOOD ROAD	CHERRY HILL BOULEVARD SOUTH	75.76	6.1	462.1	2	0.152	Collector	Hot Mix Asphalt	88.1	2024	Very Good (PCI 100-80)		\$ -
RD-RDS-000953	ERIE ROAD	CHERRY HILL BOULEVARD SOUTH	ROSEWOOD AVENUE	76.14	6.1	464.5	2	0.152	Collector	Hot Mix Asphalt	89.9	2024	Very Good (PCI 100-80)		\$ -
RD-RDS-000954	ERIE ROAD	ROSEWOOD AVENUE	LAKESIDE AVENUE	103.26	6.1	629.9	2	0.207	Collector	Hot Mix Asphalt	89.4	2024	Very Good (PCI 100-80)		\$ -
RD-RDS-000955	ERIE ROAD	LAKESIDE AVENUE	WESTWOOD AVENUE	71.32	6.1	435.1	2	0.143	Collector	Hot Mix Asphalt	89.9	2024	Very Good (PCI 100-80)		\$ -
RD-RDS-000956	ERIE ROAD	BEECHWOOD AVENUE	EASTWOOD AVENUE	69.33	6.1	422.9	2	0.139	Collector	Hot Mix Asphalt	90.2	2024	Very Good (PCI 100-80)		\$ -
RD-RDS-000957	ERIE ROAD	EASTWOOD AVENUE	SCHOOLEY ROAD	73.48	6.1	448.2	2	0.147	Collector	Hot Mix Asphalt	87.1	2024	Very Good (PCI 100-80)		\$ -
RD-RDS-000959	ERIE ROAD	OAKWOOD AVENUE	ELMWOOD AVENUE	56.74	9	510.7	2	0.113	Collector	Hot Mix Asphalt	78.5	2024	Good (PCI 80 - 65)		\$ -
RD-RDS-000960	ERIE ROAD	MAPLEWOOD AVENUE	OXFORD AVENUE	62.25	9	560.3	2	0.125	Collector	Hot Mix Asphalt	78.5	2024	Good (PCI 80 - 65)		\$ -
RD-RDS-000961	ERIE ROAD	CAMBRIDGE PLACE	DERBY ROAD	162.97	9	1466.7	2	0.326	Collector	Hot Mix Asphalt	75.1	2024	Good (PCI 80 - 65)		\$ -
RD-RDS-000962	ERIE ROAD	DERBY ROAD	BELFAST ROAD SOUTH	141.54	9	1273.9	2	0.283	Collector	Hot Mix Asphalt	75.1	2024	Good (PCI 80 - 65)		\$ -
RD-RDS-001141	ERIE ROAD	BELFAST ROAD SOUTH	RIDGEWAY ROAD	64.59	9	581.3	2	0.129	Collector	Hot Mix Asphalt	72.5	2024	Good (PCI 80 - 65)		\$ -
RD-RDS-001348	ERIE ROAD	OXFORD AVENUE	CAMBRIDGE PLACE	60.43	9	543.9	2	0.121	Collector	Hot Mix Asphalt	71	2024	Good (PCI 80 - 65)		\$ -
RD-RDS-001366	ERIE ROAD	CRYSTAL BEACH HILL LANE	OAKWOOD AVENUE	19.44	9	175.0	2	0.039	Collector	Hot Mix Asphalt	77	2024	Good (PCI 80 - 65)		\$ -
RD-RDS-001443	ERIE ROAD	ELMWOOD AVENUE	MAPLEWOOD AVENUE	58.36	9	525.2	2	0.117	Collector	Hot Mix Asphalt	76.1	2024	Good (PCI 80 - 65)		\$ -
RD-RDS-001763	ERIE ROAD	WESTWOOD AVENUE	BEECHWOOD AVENUE	72.06	6.1	439.6	2	0.144	Collector	Hot Mix Asphalt	88.9	2024	Very Good (PCI 100-80)		\$ -
RD-RDS-002073	ERIE ROAD	SCHOOLEY ROAD	CHERRYWOOD AVENUE	85.48	9	769.3	2	0.171	Collector	Hot Mix Asphalt	72.2	2024	Good (PCI 80 - 65)		\$ -
RD-RDS-002074	ERIE ROAD	CHERRYWOOD AVENUE	ASHWOOD AVENUE	57.79	9	520.1	2	0.116	Collector	Hot Mix Asphalt	79.8	2024	Good (PCI 80 - 65)		\$ -
RD-RDS-002075	ERIE ROAD	ASHWOOD AVENUE	CRYSTAL BEACH HILL LANE	38.4	9	345.6	2	0.077	Collector	Hot Mix Asphalt	76.7	2024	Good (PCI 80 - 65)		\$ -
RD-RDS-000428	ESSEX PLACE	RIDGEWAY ROAD	CAMBRIDGE ROAD	82.85	4	331.4	1	0.083	Local	Hot Mix Asphalt	66	2024	Good (PCI 80 - 65)	HMA - Ovly	\$ 11,980.11
RD-RDS-001588	ESSEX PLACE	CAMBRIDGE ROAD	LINCOLN ROAD	57.57	4	230.3	1	0.058	Local	Hot Mix Asphalt	72.5	2024	Good (PCI 80 - 65)		\$ -
RD-RDS-000080	EVA ROAD	CONCESSION ROAD	COLETTE RD	91.68	7.9	724.3	2	0.183	Local	Hot Mix Asphalt	71.9	2024	Good (PCI 80 - 65)		\$ -
RD-RDS-000081	EVA ROAD	COLETTE RD	BARON DRIVE	87.15	7.9	688.5	2	0.174	Local	Hot Mix Asphalt	80.2	2024	Very Good (PCI 100-80)		\$ -
RD-RDS-001707	EVA ROAD	BARON DR	END OF ROAD	117.15	7.9	925.5	2	0.234	Local	Hot Mix Asphalt	77.9	2024	Good (PCI 80 - 65)		\$ -
RD-RDS-000209	EVADERE AVENUE	COOK AVENUE	BERNARD AVENUE	224.31	5.5	1233.7	2	0.449	Local	Surface Treated	77.3	2024	Good (PCI 80 - 65)	ST-SST	\$ 8,154.79
RD-RDS-000210	EVADERE AVENUE	WELLS AVENUE	COOK AVENUE	202.33	5.5	1112.8	2	0.405	Local	Surface Treated	74.1	2024	Good (PCI 80 - 65)	ST-SST	\$ 7,355.71
RD-RDS-000211	EVADERE AVENUE	BURLEIGH ROAD	GORDON AVENUE	178.73	5.5	983.0	2	0.357	Local	Surface Treated	78.2	2024	Good (PCI 80 - 65)	ST-SST	\$ 6,497.73
RD-RDS-000212	EVADERE AVENUE	BURLEIGH ROAD N	PLEASANT AVENUE N	89.24	5	446.2	2	0.178	Local	Surface Treated	75.9	2024	Good (PCI 80 - 65)	ST-SST	\$ 2,949.38
RD-RDS-000213	EVADERE AVENUE	PLEASANT AVENUE N	MAPLE LEAF AVENUE N	86.33	4	345.3	2	0.173	Local	Surface Treated	77	2024	Good (PCI 80 - 65)	ST-SST	\$ 2,282.57
RD-RDS-000235	EVADERE AVENUE	NEVA ROAD	SHIRLEY ROAD	88.72	4	354.9	2	0.177	Local	Surface Treated	77.2	2024	Good (PCI 80 - 65)	ST-SST	\$ 2,345.76
RD-RDS-000236	EVADERE AVENUE	NICOLAS ROAD	NEVA ROAD	159.71	5.5	878.4	2	0.319	Local	Surface Treated	78.7	2024	Good (PCI 80 - 65)	ST-SST	\$ 5,806.26
RD-RDS-000437	EVADERE AVENUE	GORDON AVENUE	WELLS AVENUE	201.74	5.5	1109.6	2	0.403	Local	Surface Treated	74.4	2024	Good (PCI 80 - 65)	ST-SST	\$ 7,334.26
RD-RDS-001705	EVADERE AVENUE	BERNARD AVENUE	NICOLAS ROAD	158.46	5.5	871.5	2	0.317	Local	Surface Treated	79.5	2024	Good (PCI 80 - 65)	ST-SST	\$ 5,760.81

Fort Erie 2024 Road Listing

TOFE Asset_ID	Street	From Limit	To Limit	Length_m	Width_m	Area_m2	Lanes	LaneKm	FunctionalClass	Surface Type	PCI	Assessment Year	Condition Category	Treatment Need (2025)	Treatment Cost (2025)
RD-RDS-000373	EVELYN AVENUE	FERNDALE AVENUE	PARKDALE AVENUE	88.81	5.5	488.5	2	0.178	Local	Gravel		2024			
RD-RDS-000374	EVELYN AVENUE	BUFFALO ROAD	RUBY AVENUE	90.04	6.5	585.3	2	0.18	Local	Surface Treated	55.1	2024	Fair (PCI 65-50)	ST-FDR & DST	\$ 13,384.90
RD-RDS-000375	EVELYN AVENUE	RUBY AVENUE	WEST END OF ROAD	80.19	6.5	521.2	2	0.16	Local	Surface Treated	59	2024	Fair (PCI 65-50)	ST-DST	\$ 6,895.94
RD-RDS-000989	EVELYN AVENUE	PARKDALE AVENUE	DAYTONA DRIVE	184.77	5	923.9	2	0.37	Local	Gravel		2024			
RD-RDS-002861	EVELYN AVENUE	CRESCENT ROAD	GRANDVIEW ROAD	181.24	6.5	1178.1	2	0.362	Local	Surface Treated	91.4	2024	Very Good (PCI 100-80)		\$ -
RD-RDS-000547	FAIRFIELD AVENUE	HELEN STREET	DOVERCOURT ROAD	181.42	6	1088.5	2	0.363	Local	Hot Mix Asphalt	73.3	2024	Good (PCI 80 - 65)		\$ -
RD-RDS-000333	FAIRVIEW RD	PHILLIPS ST	N TO END OF GRAVEL	72.67	4.5	327.0	2	0.145	Local	Gravel		2024			
RD-RDS-000270	FAIRVIEW ROAD	DOMINION ROAD	LAKEHURST AVENUE	276.13	6.5	1794.8	1	0.276	Local	Hot Mix Asphalt	77.2	2024	Good (PCI 80 - 65)		\$ -
RD-RDS-000271	FAIRVIEW ROAD	LAKEHURST AVENUE	ENGLEWOOD AVENUE	127.1	6.5	826.2	2	0.254	Local	Hot Mix Asphalt	75.5	2024	Good (PCI 80 - 65)		\$ -
RD-RDS-000273	FAIRVIEW ROAD	PARKSIDE AVENUE	HOLLYWOOD STREET	218.96	6.5	1423.2	2	0.438	Local	Hot Mix Asphalt	79.1	2024	Good (PCI 80 - 65)		\$ -
RD-RDS-000274	FAIRVIEW ROAD	HOLLYWOOD STREET	PHILLIPS STREET	207.9	6.5	1351.4	2	0.416	Local	Hot Mix Asphalt	79.7	2024	Good (PCI 80 - 65)		\$ -
RD-RDS-000332	FAIRVIEW ROAD	ORCHARD AVENUE	SOUTH END OF ROAD	152.29	5.6	852.8	2	0.305	Local	Surface Treated	21.1	2024	Very Poor (40-0)	ST-FDR & DST	\$ 19,504.09
RD-RDS-001581	FAIRVIEW ROAD	DOMINION RD	SOUTH END OF ROAD	109.02	6.5	708.6	2	0.218	Local	Hot Mix Asphalt	91.5	2024	Very Good (PCI 100-80)		\$ -
RD-RDS-001703	FAIRVIEW ROAD	ENGLEWOOD AVENUE	PARKSIDE AVENUE	198.14	6.5	1287.9	2	0.396	Local	Hot Mix Asphalt	76.2	2024	Good (PCI 80 - 65)		\$ -
RD-RDS-001746	FARM ROAD	WINGER ROAD	RIDGE ROAD NORTH	504.52	6.5	3279.4	2	1.009	Local	Surface Treated	52.7	2024	Fair (PCI 65-50)	ST-FDR & DST	\$ 74,999.42
RD-RDS-000508	FARR AVENUE	RIDGE ROAD	SOUTH MILL STREET	144.88	5.5	796.8	2	0.29	Collector	Hot Mix Asphalt	81.4	2024	Very Good (PCI 100-80)		\$ -
RD-RDS-000509	FARR AVENUE	SOUTH MILL STREET	PARK STREET	241.31	6	1447.9	2	0.483	Collector	Hot Mix Asphalt	80.2	2024	Very Good (PCI 100-80)		\$ -
RD-RDS-000511	FARR AVENUE	PARK STREET	GORHAM ROAD CURVE	197.39	6	1184.3	2	0.395	Collector	Hot Mix Asphalt	77.4	2024	Good (PCI 80 - 65)		\$ -
RD-RDS-001062	FARR AVENUE	RIDGEWAY ROAD CURVE (ES)	GORHAM ROAD	20.07	3	60.2	1	0.02	Collector	Hot Mix Asphalt	73.3	2024	Good (PCI 80 - 65)		\$ -
RD-RDS-001245	FARR AVENUE	DERBY ROAD	RIDGEWAY ROAD	184	5.8	1067.2	2	0.368	Local	Hot Mix Asphalt	72.5	2024	Good (PCI 80 - 65)		\$ -
RD-RDS-001246	FARR AVENUE	RIDGEWAY ROAD CURVE (WS)	RIDGEWAY ROAD	27.08	3	81.2	1	0.027	Collector	Hot Mix Asphalt	79.6	2024	Good (PCI 80 - 65)		\$ -
RD-RDS-001413	FARR AVENUE	ELMWOOD AVENUE	DERBY ROAD	379.34	5.8	2200.2	2	0.759	Minor Arterial	Hot Mix Asphalt	73.2	2024	Good (PCI 80 - 65)		\$ -
RD-RDS-000175	FERGUSON AVENUE	DRUMMOND CRESCENT	ALBANY STREET	130.63	6	783.8	2	0.261	Local	Surface Treated	54.4	2024	Fair (PCI 65-50)	ST-FDR & DST	\$ 17,925.05
RD-RDS-001003	FERGUSON AVENUE	QUEENSTON BOULEVARD	DRUMMOND CRECENT	115.73	6	694.4	2	0.231	Local	Surface Treated	59.4	2024	Fair (PCI 65-50)	ST-DST	\$ 9,186.65
RD-RDS-001701	FERGUSON AVENUE	DOMINION ROAD	QUEENSTON BOULEVARD	111.23	6	667.4	2	0.222	Local	Surface Treated	61.3	2024	Fair (PCI 65-50)	ST-DST	\$ 8,829.44
RD-RDS-000376	FERNDALE AVENUE	DOMINION ROAD	SOUTH END OF ROAD	108.84	6.5	707.5	2	0.218	Local	Hot Mix Asphalt	92.2	2024	Very Good (PCI 100-80)		\$ -
RD-RDS-000377	FERNDALE AVENUE	PARKSIDE AVENUE	ENGLEWOOD AVENUE	198.18	6	1189.1	2	0.396	Local	Hot Mix Asphalt	54.2	2024	Fair (PCI 65-50)	HMA - 2Ovly	\$ 64,983.22
RD-RDS-000378	FERNDALE AVENUE	PHILLIPS STREET	HOLLYWOOD STREET	208	6	1248.0	2	0.416	Local	Hot Mix Asphalt	74.2	2024	Good (PCI 80 - 65)		\$ -
RD-RDS-000379	FERNDALE AVENUE	EDGEWOOD AVENUE	PHILLIPS STREET	307.26	6	1843.6	2	0.615	Local	Hot Mix Asphalt	75.5	2024	Good (PCI 80 - 65)		\$ -
RD-RDS-000380	FERNDALE AVENUE	ORCHARD AVENUE	EVELYN AVENUE	309.17	6	1855.0	2	0.618	Local	Hot Mix Asphalt	84.5	2024	Very Good (PCI 100-80)		\$ -
RD-RDS-001202	FERNDALE AVENUE	GARRISON ROAD	ORCHARD AVENUE	117.44	6	704.6	2	0.235	Local	Hot Mix Asphalt	74.8	2024	Good (PCI 80 - 65)		\$ -
RD-RDS-001466	FERNDALE AVENUE	EVELYN AVENUE	EDGEWOOD AVENUE	306.81	6	1840.9	2	0.614	Local	Hot Mix Asphalt	84.5	2024	Very Good (PCI 100-80)		\$ -
RD-RDS-001545	FERNDALE AVENUE	ENGLEWOOD AVENUE	LAKEHURST AVENUE	127.88	6	767.3	2	0.256	Local	Hot Mix Asphalt	50.6	2024	Fair (PCI 65-50)	HMA - Recon 90HMA	\$ 100,820.59
RD-RDS-001688	FERNDALE AVENUE	LAKEHURST AVENUE	DOMINION ROAD	286.48	6	1718.9	2	0.573	Local	Hot Mix Asphalt	49.4	2024	Poor (PCI 50-40)	HMA - Recon 90HMA	\$ 225,860.83
RD-RDS-001708	FERNDALE AVENUE	HOLLYWOOD STREET	PARKSIDE AVENUE	203.45	6	1220.7	2	0.407	Local	Hot Mix Asphalt	52.9	2024	Fair (PCI 65-50)	HMA - Recon 90HMA	\$ 160,399.98
RD-RDS-001310	FERNWOOD LANE	INGLEWOOD ROAD	DOVERCOURT ROAD	78.75	6	472.5	2	0.158	Local	Surface Treated	89.3	2024	Very Good (PCI 100-80)		\$ -
RD-RDS-001622	FERNWOOD LANE	RIDGEWAY ROAD	INGLEWOOD ROAD	107.35	6	644.1	2	0.215	Local	Surface Treated	88.6	2024	Very Good (PCI 100-80)		\$ -
RD-RDS-000719	FERRY STREET	RICHMOND AVENUE	WEST END OF ROAD	58.77	4.5	264.5	2	0.118	Local	Gravel		2024			
RD-RDS-002798	FERRY STREET	DELAWARE AVENUE	CHAPIN PARKWAY	84.99	4.5	382.5	2	0.17	Local	Surface Treated	74.4	2024	Good (PCI 80 - 65)	ST-SST	\$ 2,528.03
RD-RDS-002833	FERRY STREET	BIDWELL PARKWAY	RICHMOND AVENUE	85.88	4.5	386.5	2	0.172	Local	Surface Treated	87.4	2024	Very Good (PCI 100-80)		\$ -
RD-RDS-002834	FERRY STREET	DELEWARE AVENUE	BIDWELL PARKWAY	82.16	4.5	369.7	2	0.164	Local	Surface Treated	87.8	2024	Very Good (PCI 100-80)		\$ -
RD-RDS-002835	FERRY STREET	CHAPIN PARKWAY	BERTIE BAY ROAD	83.61	4.5	376.2	2	0.167	Local	Surface Treated	86.7	2024	Very Good (PCI 100-80)		\$ -
RD-RDS-000127	FINDLAY CRESCENT	#9 FINDLAY CRESCENT	#23 FINDLAY CRESCENT	93.42	8	747.4	2	0.187	Local	Hot Mix Asphalt	71.3	2024	Good (PCI 80 - 65)	HMA - Ovly	\$ 27,017.06
RD-RDS-000874	FINDLAY CRESCENT	DOUGLAS STREET	#9 FINDLAY CRESCENT	98.05	8	784.4	2	0.196	Local	Hot Mix Asphalt	70.7	2024	Good (PCI 80 - 65)	HMA - Ovly	\$ 28,356.06
RD-RDS-001671	FINDLAY CRESCENT	#23 FINDLAY CRESCENT	DOUGLAS STREET	96.36	8	770.9	2	0.193	Local	Hot Mix Asphalt	65.6	2024	Good (PCI 80 - 65)	HMA - Ovly	\$ 27,867.31
RD-RDS-001187	FLEET ROAD	GILMORE ROAD	GILMORE ROAD, 360m S. OF	373.58	7	2615.1	2	0.747	Local	Surface Treated	69.2	2024	Good (PCI 80 - 65)	ST-DST	\$ 34,597.24

Fort Erie 2024 Road Listing

TOFE Asset_ID	Street	From Limit	To Limit	Length_m	Width_m	Area_m2	Lanes	LaneKm	FunctionalClass	Surface Type	PCI	Assessment Year	Condition Category	Treatment Need (2025)	Treatment Cost (2025)
RD-RDS-001743	FLEET ROAD	GILMORE ROAD, 360m S. OF	SPEARS ROAD	977.97	7	6845.8	2	1.956	Local	Hot Mix Asphalt	69.9	2024	Good (PCI 80 - 65)	HMA - Ovly	\$ 247,475.31
RD-RDS-000798	FLORENCE DRIVE	ALBION AVENUE	BENNER AVENUE	91.86	4	367.4	2	0.184	Local	Surface Treated	19.8	2024	Very Poor (40-0)	ST-FDR & DST	\$ 8,403.35
RD-RDS-001338	FLOYD PLACE	HELENA STREET	BASSET AVENUE	133.95	4	535.8	1	0.134	Local	Surface Treated	30.4	2024	Very Poor (40-0)	ST-FDR & DST	\$ 12,253.75
RD-RDS-000049	FORSYTHE STREET	NIAGARA BOULEVARD	WATERLOO STREET	105.36	8	842.9	2	0.211	Local	Hot Mix Asphalt	79.3	2024	Good (PCI 80 - 65)		\$ -
RD-RDS-000050	FORSYTHE STREET	ARCHANGE STREET	GODERICH STREET	80.95	8	647.6	2	0.162	Local	Hot Mix Asphalt	79.1	2024	Good (PCI 80 - 65)		\$ -
RD-RDS-001461	FORSYTHE STREET	WATERLOO STREET	ARCHANGE STREET	126.2	8	1009.6	2	0.252	Local	Hot Mix Asphalt	77.5	2024	Good (PCI 80 - 65)		\$ -
RD-RDS-000746	FOSTER STREET	AIRLINE STREET	STEVENSVILLE ROAD	104.09	6	624.5	2	0.208	Local	Surface Treated	65.7	2024	Good (PCI 80 - 65)	ST-DST	\$ 8,262.66
RD-RDS-000853	FOX ROAD	POINT ABINO ROAD NORTH	BURGER ROAD	1071.73	6	6430.4	2	2.143	Local	Gravel		2024			
RD-RDS-000854	FOX ROAD	BURGER ROAD	HOLLOWAY BAY ROAD	573.72	6	3442.3	2	1.147	Local	Gravel		2024			
RD-RDS-001139	FOX ROAD	HOUSE ROAD	POINT ABINO ROAD NORTH	1103.5	6.1	6731.4	2	2.207	Local	Surface Treated	83.1	2024	Very Good (PCI 100-80)	ST-SST	\$ 44,494.22
RD-RDS-001637	FOX ROAD	OTT ROAD	HOUSE ROAD	1085.12	6	6510.7	2	2.17	Local	Surface Treated	69	2024	Good (PCI 80 - 65)	ST-DST	\$ 86,136.83
RD-RDS-001492	FRANCES STREET	RIDGE ROAD SOUTH	ROCHELLE CRESCENT	93.06	7.9	735.2	2	0.186	Local	Hot Mix Asphalt	82.8	2024	Very Good (PCI 100-80)		\$ -
RD-RDS-002836	FRONTENAC ROAD	NIGH ROAD	SOUTH END OF ROAD	194.4	4	777.6	1	0.194	Local	Surface Treated	84.3	2024	Very Good (PCI 100-80)	ST-SST	\$ 5,139.94
RD-RDS-000180	GEORGE ROAD	DOMINION ROAD	QUEENSTON BOULEVARD	130.98	6	785.9	2	0.262	Local	Surface Treated	57.7	2024	Fair (PCI 65-50)	ST-DST	\$ 10,397.19
RD-RDS-001445	GEORGE ROAD	QUEENSTON BOULEVARD	TO END	87.42	7.9	690.6	2	0.175	Local	Gravel		2024	Very Poor (40-0)	HMA-Ovly	\$ -
RD-RDS-000929	GILMORE ROAD	RIDGEMOUNT ROAD	EAST OF RIDGEMOUNT ROAD	793.8	4	3175.2	2	1.588	Local	Gravel		2024			
RD-RDS-000931	GILMORE ROAD	OTT ROAD	HOUSE ROAD	1063.95	6.5	6915.7	2	2.128	Local	Gravel		2024			
RD-RDS-000935	GILMORE ROAD	BURGER ROAD	HOLLOWAY BAY ROAD	633.61	7	4435.3	2	1.267	Local	Gravel		2024			
RD-RDS-001148	GILMORE ROAD	HOUSE ROAD	POINT ABINO ROAD NORTH	1160.64	6	6963.8	2	2.321	Local	Gravel		2024			
RD-RDS-001289	GILMORE ROAD	QEW OFF-RAMP	PETTIT ROAD	87.02	6.1	530.8	2	0.174	Local	Hot Mix Asphalt	53.6	2024	Fair (PCI 65-50)	HMA - Recon 90HMA	\$ 69,750.01
RD-RDS-001642	GILMORE ROAD	POINT ABINO ROAD NORTH	BURGER ROAD	1085.83	7	7600.8	2	2.172	Local	Gravel		2024			
RD-RDS-001695	GILMORE ROAD	SUNSET DRIVE	WEST OF SUNSET DRIVE	478.63	4	1914.5	2	0.957	Local	Gravel		2024			
RD-RDS-001723	GILMORE ROAD	QEW OFF-RAMP	SUNSET DRIVE	449.3	6.1	2740.7	2	0.899	Local	Hot Mix Asphalt	89.2	2024	Very Good (PCI 100-80)		\$ -
RD-RDS-002804	GLENDALE AVENUE	HELEN STREET	DOVERCOURT ROAD	178.84	6	1073.0	2	0.358	Local	Hot Mix Asphalt	84.6	2024	Very Good (PCI 100-80)		\$ -
RD-RDS-001807	GLENNY STREET	WINTEMUTE STREET	BOWDEN STREET	95.36	6.5	619.8	2	0.191	Local	Hot Mix Asphalt	36.9	2024	Very Poor (40-0)	HMA - Recon 90HMA	\$ 81,446.98
RD-RDS-001851	GLENNY STREET	BOWDEN STREET	LEWIS STREET	9.21	6.5	59.9	2	0.018	Local	Hot Mix Asphalt	87	2024	Very Good (PCI 100-80)		\$ -
RD-RDS-002866	GLENOLDEN LANE	ROSEWOOD AVENUE	CHERRYHILL BOULEVARD SOUTH	75.75	3.5	265.1	1	0.076	Local	Hot Mix Asphalt	90.2	2024	Very Good (PCI 100-80)		\$ -
RD-RDS-002867	GLENOLDEN LANE	WESTWOOD AVENUE	LAKWOOD AVENUE	70.38	3.5	246.3	1	0.07	Local	Hot Mix Asphalt	94.9	2024	Very Good (PCI 100-80)		\$ -
RD-RDS-000536	GLENSPRING ROAD	MAPLEWOOD AVENUE	OXFORD AVENUE	64.44	5	322.2	2	0.129	Local	Hot Mix Asphalt	68.1	2024	Good (PCI 80 - 65)	HMA - Ovly	\$ 11,647.53
RD-RDS-000538	GLENSPRING ROAD	ELMWOOD AVENUE	MAPLEWOOD AVENUE	58.4	5.5	321.2	2	0.117	Local	Hot Mix Asphalt	66.6	2024	Good (PCI 80 - 65)	HMA - Ovly	\$ 11,611.38
RD-RDS-000539	GLENSPRING ROAD	OAKWOOD AVENUE	ELMWOOD AVENUE	57.98	5.5	318.9	2	0.116	Local	Hot Mix Asphalt	76.6	2024	Good (PCI 80 - 65)		\$ -
RD-RDS-000688	GLENSPRING ROAD	SCHOOLEY ROAD	CHERRYWOOD AVENUE	75.54	5.5	415.5	2	0.151	Local	Hot Mix Asphalt	74.8	2024	Good (PCI 80 - 65)		\$ -
RD-RDS-000690	GLENSPRING ROAD	EASTWOOD AVENUE	SCHOOLEY ROAD	73.68	5.5	405.2	2	0.147	Local	Surface Treated	75.3	2024	Good (PCI 80 - 65)	ST-SST	\$ 2,678.64
RD-RDS-000691	GLENSPRING ROAD	WESTWOOD AVENUE	BEECHWOOD AVENUE	69.08	5.5	379.9	2	0.138	Local	Surface Treated	66.2	2024	Good (PCI 80 - 65)	ST-DST	\$ 5,026.61
RD-RDS-000693	GLENSPRING ROAD	LAKWOOD AVENUE	WESTWOOD AVENUE	73.33	5.5	403.3	2	0.147	Local	Surface Treated	67.2	2024	Good (PCI 80 - 65)	ST-DST	\$ 5,335.86
RD-RDS-000695	GLENSPRING ROAD	ROSEWOOD AVENUE	LAKWOOD AVENUE	85.66	5.5	471.1	2	0.171	Local	Surface Treated	83.7	2024	Very Good (PCI 100-80)	ST-SST	\$ 3,114.17
RD-RDS-000696	GLENSPRING ROAD	(DIAMOND-EAST) AT CHERRY HILL BOULEVARD	ROSEWOOD AVENUE	33.81	5	169.1	2	0.068	Local	Surface Treated	82.9	2024	Very Good (PCI 100-80)	ST-SST	\$ 1,117.42
RD-RDS-001120	GLENSPRING ROAD	BEECHWOOD AVENUE	EASTWOOD AVENUE	72.47	5.5	398.6	2	0.145	Local	Surface Treated	80.4	2024	Very Good (PCI 100-80)	ST-SST	\$ 2,634.65
RD-RDS-001123	GLENSPRING ROAD	(DIAMOND-SE) AT CHERRY HILL BOULEVARD SOUTH	CHERRY HILL BOULEVARD SOUTH	61.12	5	305.6	2	0.122	Local	Surface Treated	82.8	2024	Very Good (PCI 100-80)	ST-SST	\$ 2,020.02
RD-RDS-001124	GLENSPRING ROAD	(DIAMOND-NW) AT CHERRY HILL BOULEVARD SOUTH	CHERRY HILL BOULEVARD SOUTH	61.1	5	305.5	2	0.122	Local	Surface Treated	77	2024	Good (PCI 80 - 65)	ST-SST	\$ 2,019.36
RD-RDS-001400	GLENSPRING ROAD	WILLOWOOD AVENUE	(DIAMOND-WEST) AT CHERRY HILL BOULEVARD	33.41	5	167.1	2	0.067	Local	Surface Treated	83.3	2024	Very Good (PCI 100-80)	ST-SST	\$ 1,104.20
RD-RDS-001405	GLENSPRING ROAD	(DIAMOND-SW) AT CHERRY HILL BOULEVARD SOUTH	CHERRY HILL BOULEVARD SOUTH	58.69	5	293.5	2	0.117	Local	Surface Treated	80.3	2024	Very Good (PCI 100-80)	ST-SST	\$ 1,939.71
RD-RDS-001654	GLENSPRING ROAD	(DIAMOND-NE) AT CHERRY HILL BOULEVARD SOUTH	CHERRY HILL BOULEVARD SOUTH	58.94	5	294.7	2	0.118	Local	Surface Treated	74.2	2024	Good (PCI 80 - 65)	ST-SST	\$ 1,947.97
RD-RDS-001718	GLENSPRING ROAD	CHERRYWOOD AVENUE	ASHWOOD AVENUE	64.18	5.5	353.0	2	0.128	Local	Hot Mix Asphalt	80.1	2024	Very Good (PCI 100-80)		\$ -
RD-RDS-001834	GLENSPRING ROAD	ASHWOOD AVENUE	OAKWOOD AVENUE	61.57	5.5	338.6	2	0.123	Local	Hot Mix Asphalt	70.7	2024	Good (PCI 80 - 65)	HMA - Ovly	\$ 12,241.66
RD-RDS-000591	GLENWOOD DRIVE	SUMMIT AVENUE	DOMINION ROAD	296.8	6	1780.8	2	0.594	Local	Hot Mix Asphalt	73.6	2024	Good (PCI 80 - 65)		\$ -

Fort Erie 2024 Road Listing

TOFE Asset_ID	Street	From Limit	To Limit	Length_m	Width_m	Area_m2	Lanes	LaneKm	FunctionalClass	Surface Type	PCI	Assessment Year	Condition Category	Treatment Need (2025)	Treatment Cost (2025)
RD-RDS-001404	GLENWOOD DRIVE	SUMMIT AVENUE	NORTH END OF ROAD	54.94	6	329.6	2	0.11	Local	Hot Mix Asphalt	80.7	2024	Very Good (PCI 100-80)		\$ -
RD-RDS-000741	GLORIA ROAD	CROSS STREET	PERKIN STREET	126.93	6	761.6	2	0.254	Local	Gravel		2024			
RD-RDS-000037	GODERICH STREET	PRINCESS STREET	QUEEN STREET	73.2	8	585.6	2	0.146	Local	Hot Mix Asphalt	82.7	2024	Very Good (PCI 100-80)		\$ -
RD-RDS-001419	GODERICH STREET	JOHN STREET	PRINCESS STREET	66.52	8	532.2	2	0.133	Local	Hot Mix Asphalt	91	2024	Very Good (PCI 100-80)		\$ -
RD-RDS-001576	GODERICH STREET	FORSYTHE STREET	JOHN STREET	77.08	8	616.6	2	0.154	Local	Hot Mix Asphalt	87.5	2024	Very Good (PCI 100-80)		\$ -
RD-RDS-002852	GORDON AVENUE	EVADERE AVENUE	POPLAR AVENUE	95.81	4	383.2	2	0.192	Local	Surface Treated	90.4	2024	Very Good (PCI 100-80)		\$ -
RD-RDS-002853	GORDON AVENUE	YOUNG AVENUE	EVADERE AVENUE	97.59	4	390.4	1	0.098	Local	Surface Treated	88	2024	Very Good (PCI 100-80)		\$ -
RD-RDS-002854	GORDON AVENUE	THUNDER BAY ROAD	YOUNG AVENUE	115.48	4.5	519.7	2	0.231	Local	Surface Treated	78.7	2024	Good (PCI 80 - 65)	ST-SST	\$ 3,434.95
RD-RDS-001247	GORHAM ROAD	GORHAM ROAD CURVE (WS)	FARR AVENUE	44.76	3	134.3	1	0.045	Collector	Hot Mix Asphalt	69	2024	Good (PCI 80 - 65)	HMA - Ovly	\$ 4,854.22
RD-RDS-001248	GORHAM ROAD	HIGHLAND DRIVE	GORHAM CURVE START POINT	295.4	7.5	2215.5	2	0.591	Minor Arterial	Hot Mix Asphalt	68.1	2024	Good (PCI 80 - 65)	HMA - Ovly	\$ 80,090.33
RD-RDS-001249	GORHAM ROAD	DISHER STREET	ELM STREET	87.74	7.5	658.1	2	0.175	Minor Arterial	Hot Mix Asphalt	68.4	2024	Good (PCI 80 - 65)	HMA - Ovly	\$ 23,788.51
RD-RDS-001250	GORHAM ROAD	FRIENDSHIP TRAIL	DISHER STREET	94.31	7.5	707.3	2	0.189	Minor Arterial	Hot Mix Asphalt	70.1	2024	Good (PCI 80 - 65)	HMA - Ovly	\$ 25,569.80
RD-RDS-001251	GORHAM ROAD	HIBBARD STREET	FRIENDSHIP TRAIL	54.6	7.5	409.5	2	0.109	Minor Arterial	Hot Mix Asphalt	79.7	2024	Good (PCI 80 - 65)		\$ -
RD-RDS-001332	GORHAM ROAD	ELM STREET	HIGHLAND DRIVE	143.79	7.5	1078.4	2	0.288	Minor Arterial	Hot Mix Asphalt	67.2	2024	Good (PCI 80 - 65)	HMA - Ovly	\$ 38,985.06
RD-RDS-001361	GORHAM ROAD	GORHAM CURVE START POINT	FARR AVENUE	31.85	10	318.5	2	0.064	Minor Arterial	Hot Mix Asphalt	68.9	2024	Good (PCI 80 - 65)	HMA - Ovly	\$ 11,513.78
RD-RDS-001659	GORHAM ROAD	DOMINION ROAD	HIBBARD STREET, 115m NORTH OF	96.17	7.5	721.3	2	0.192	Minor Arterial	Hot Mix Asphalt	73.8	2024	Good (PCI 80 - 65)		\$ -
RD-RDS-001738	GORHAM ROAD	HIBBARD STREET, 115m NORTH OF	HIBBARD STREET	120.06	7.5	900.5	2	0.24	Minor Arterial	Hot Mix Asphalt	73.8	2024	Good (PCI 80 - 65)		\$ -
RD-RDS-000603	GRACEFIELD AVENUE	GRAPE STREET	WEST AVENUE	258.31	5.5	1420.7	2	0.517	Local	Surface Treated	76.9	2024	Good (PCI 80 - 65)	ST-SST	\$ 9,390.86
RD-RDS-000424	GRAEBER AVENUE	DOVERCOURT ROAD	HELEN STREET	181.92	6.5	1182.5	2	0.364	Collector	Hot Mix Asphalt	71	2024	Good (PCI 80 - 65)		\$ -
RD-RDS-000425	GRAEBER AVENUE	DOVERCOURT ROAD	RIDGEWAY ROAD	185.94	6.5	1208.6	2	0.372	Collector	Hot Mix Asphalt	74	2024	Good (PCI 80 - 65)		\$ -
RD-RDS-001143	GRAEBER AVENUE	HELEN STREET	RYAN AVENUE	111.63	6.5	725.6	2	0.223	Collector	Hot Mix Asphalt	63.1	2024	Fair (PCI 65-50)	HMA - 2Ovly	\$ 39,653.77
RD-RDS-001665	GRAEBER AVENUE	RYAN AVENUE	CRYSTAL BEACH DRIVE	54.79	6.5	356.1	2	0.11	Collector	Hot Mix Asphalt	86.3	2024	Very Good (PCI 100-80)		\$ -
RD-RDS-001776	GRAHAM AVENUE	ARGYLE ROAD	SOUTH END OF ROAD	161.49	6.5	1049.7	2	0.323	Local	Surface Treated	64	2024	Fair (PCI 65-50)	ST-DST	\$ 13,887.33
RD-RDS-000277	GRANDVIEW ROAD	LAKEHURST AVENUE	DOMINION ROAD	275.13	6.5	1788.3	2	0.55	Local	Surface Treated	71.2	2024	Good (PCI 80 - 65)	ST-SST	\$ 11,820.96
RD-RDS-000279	GRANDVIEW ROAD	ENGLEWOOD AVENUE	LAKEHURST AVENUE	127.84	6.5	831.0	2	0.256	Local	Surface Treated	72.4	2024	Good (PCI 80 - 65)	ST-SST	\$ 5,492.65
RD-RDS-000281	GRANDVIEW ROAD	PARKSIDE AVENUE	ENGLEWOOD AVENUE	196.88	6.5	1279.7	2	0.394	Local	Hot Mix Asphalt	68.7	2024	Good (PCI 80 - 65)	HMA - Ovly	\$ 46,261.88
RD-RDS-000283	GRANDVIEW ROAD	ORCHARD AVENUE	EVELYN AVENUE	317.1	6.5	2061.2	2	0.634	Local	Hot Mix Asphalt	63.1	2024	Fair (PCI 65-50)	HMA - 2Ovly	\$ 112,641.85
RD-RDS-001117	GRANDVIEW ROAD	PHILLIPS STREET	HOLLYWOOD STREET	208.4	6.5	1354.6	2	0.417	Local	Hot Mix Asphalt	68.4	2024	Good (PCI 80 - 65)	HMA - Ovly	\$ 48,968.79
RD-RDS-001495	GRANDVIEW ROAD	DOMINION ROAD	ARLINGTON AVENUE	111.08	6.5	722.0	2	0.222	Local	Hot Mix Asphalt	87.1	2024	Very Good (PCI 100-80)		\$ -
RD-RDS-001496	GRANDVIEW ROAD	HOLLYWOOD STREET	PARKSIDE AVENUE	217.76	6.5	1415.4	2	0.436	Local	Surface Treated	68.9	2024	Good (PCI 80 - 65)	ST-DST	\$ 18,726.27
RD-RDS-001582	GRANDVIEW ROAD	EVELYN AVENUE	PHILLIPS STREET	605.13	6.5	3933.3	2	1.21	Local	Hot Mix Asphalt	65.7	2024	Good (PCI 80 - 65)	HMA - Ovly	\$ 142,190.42
RD-RDS-000726	GRAPE STREET	NORRIS AVENUE	GRACEFIELD AVENUE	94.08	5	470.4	2	0.188	Local	Surface Treated	77.6	2024	Good (PCI 80 - 65)	ST-SST	\$ 3,109.34
RD-RDS-000727	GRAPE STREET	GRACEFIELD AVENUE	WEST END OF ROAD	93.02	4	372.1	2	0.186	Local	Surface Treated	75.5	2024	Good (PCI 80 - 65)	ST-SST	\$ 2,459.45
RD-RDS-001335	GRAYSON AVENUE	JEWSON ROAD	ELLSWORTH ROAD	204.43	5	1022.2	2	0.409	Local	Surface Treated	79.2	2024	Good (PCI 80 - 65)	ST-SST	\$ 6,756.41
RD-RDS-001625	GRAYSON AVENUE	ELLSWORTH ROAD	LAUR ROAD	224.86	5	1124.3	2	0.45	Local	Surface Treated	78.6	2024	Good (PCI 80 - 65)	ST-SST	\$ 7,431.62
RD-RDS-000805	GREEN ACRES DRIVE	POUND AVENUE	MARINA DR	198.69	8.5	1688.9	2	0.397	Local	Hot Mix Asphalt	91.4	2024	Very Good (PCI 100-80)		\$ -
RD-RDS-001634	GREEN ACRES DRIVE	GARRISON ROAD	POUND AVENUE	132.96	8.5	1130.2	2	0.266	Local	Hot Mix Asphalt	90.1	2024	Very Good (PCI 100-80)		\$ -
RD-RDS-001741	GREEN ACRES DRIVE	MARINA DR	1202 GREEN ACRES DR	186.55	9	1679.0	2	0.373	Local	Hot Mix Asphalt	89.5	2024	Very Good (PCI 100-80)		\$ -
RD-RDS-000448	GRIFFIN AVENUE	RIDGE ROAD SOUTH	HELEN STREET	191.06	6	1146.4	2	0.382	Local	Hot Mix Asphalt	61.3	2024	Fair (PCI 65-50)	HMA - 2Ovly	\$ 62,648.57
RD-RDS-000440	GROVE AVENUE	WELLS AVENUE	BURLEIGH ROAD N	401.64	5	2008.2	2	0.803	Local	Surface Treated	76.5	2024	Good (PCI 80 - 65)	ST-SST	\$ 13,274.20
RD-RDS-000494	GROVE AVENUE	PLEASANT AVENUE N	MAPLE LEAF AVENUE N	81.67	5	408.4	2	0.163	Local	Surface Treated	78	2024	Good (PCI 80 - 65)	ST-SST	\$ 2,699.19
RD-RDS-001026	GROVE AVENUE	WELLS AVENUE	EAST END OF ROAD	41.11	5	205.6	2	0.082	Local	Earth		2024			
RD-RDS-001830	GROVE AVENUE	BURLEIGH ROAD N	PLEASANT AVENUE N	86.07	5	430.4	2	0.172	Local	Surface Treated	85.4	2024	Very Good (PCI 100-80)		\$ -
RD-RDS-001219	GROVE STREET	BERNARD AVENUE	WEST END OF ROAD OF ROAD	64.8	4	259.2	2	0.13	Local	Hot Mix Asphalt	94.9	2024	Very Good (PCI 100-80)		\$ -
RD-RDS-000019	HAGEY AVENUE	HOSPITAL DRIVE	EAST END OF ROAD	205.13	7	1435.9	2	0.41	Local	Hot Mix Asphalt	70.2	2024	Good (PCI 80 - 65)	HMA - Ovly	\$ 51,908.15
RD-RDS-000020	HAGEY AVENUE	WEST END OF ROAD	HOSPITAL DRIVE	170.8	7	1195.6	2	0.342	Local	Hot Mix Asphalt	77.5	2024	Good (PCI 80 - 65)		\$ -

Fort Erie 2024 Road Listing

TOFE Asset_ID	Street	From Limit	To Limit	Length_m	Width_m	Area_m2	Lanes	LaneKm	FunctionalClass	Surface Type	PCI	Assessment Year	Condition Category	Treatment Need (2025)	Treatment Cost (2025)
RD-RDS-000551	HAUN ROAD	WELLINGTON ROAD	BREWSTER ROAD	158.34	4.5	712.5	2	0.317	Local	Hot Mix Asphalt	71.4	2024	Good (PCI 80 - 65)	HMA - Ovly	\$ 25,757.96
RD-RDS-001350	HAUN ROAD	MICHENER ROAD	WELLINGTON ROAD	143	4.5	643.5	2	0.286	Local	Hot Mix Asphalt	71.9	2024	Good (PCI 80 - 65)		\$ -
RD-RDS-001539	HAUN ROAD	BREWSTER ROAD	REBSTOCK ROAD	149.94	4.5	674.7	2	0.3	Local	Hot Mix Asphalt	75.7	2024	Good (PCI 80 - 65)		\$ -
RD-RDS-001636	HAYSLIP STREET	STEVENSVILLE ROAD	EAST END OF ROAD	120.42	5	602.1	1	0.12	Local	Gravel		2024			
RD-RDS-001341	HAZEL COURT	HAZEL STREET	HAZEL STREET	116.56	5	582.8	1	0.117	Local	Hot Mix Asphalt	79.9	2024	Good (PCI 80 - 65)		\$ -
RD-RDS-000585	HAZEL STREET	RIDGE ROAD	PROSPECT POINT ROAD	253.24	6	1519.4	2	0.506	Collector	Hot Mix Asphalt	70.2	2024	Good (PCI 80 - 65)	HMA - Ovly	\$ 54,927.76
RD-RDS-000587	HAZEL STREET	BELLEVIEW BOULEVARD	RIDGE ROAD	323.48	6.5	2102.6	2	0.647	Local	Hot Mix Asphalt	69.4	2024	Good (PCI 80 - 65)	HMA - Ovly	\$ 76,009.71
RD-RDS-000589	HAZEL STREET	HAZEL COURT	BELLEVIEW BOULEVARD	126.71	6.5	823.6	2	0.253	Local	Hot Mix Asphalt	65	2024	Fair (PCI 65-50)	HMA - Ovly	\$ 29,773.68
RD-RDS-001030	HAZEL STREET	HAZEL COURT	HAZEL COURT	18.35	6.5	119.3	2	0.037	Local	Hot Mix Asphalt	72.5	2024	Good (PCI 80 - 65)		\$ -
RD-RDS-001031	HAZEL STREET	HAZEL COURT	GORHAM ROAD	115.35	6.5	749.8	2	0.231	Local	Hot Mix Asphalt	53.6	2024	Fair (PCI 65-50)	HMA - Recon 90HMA	\$ 98,520.44
RD-RDS-001849	HAZEL STREET	GORHAM ROAD	CARRIE AVENUE	104.16	7.9	822.9	2	0.208	Local	Hot Mix Asphalt	83.4	2024	Very Good (PCI 100-80)		\$ -
RD-RDS-001478	HAZELWOOD STREET	SOUTH END OF ROAD	SMALL ROAD	74.65	5	373.3	2	0.149	Local	Gravel		2024			
RD-RDS-001604	HEBERT PARKWAY	REBSTOCK ROAD	TO NORTH END	67.91	5	339.6	2	0.136	Local	Gravel		2024			
RD-RDS-000421	HELEN STREET	ROXBOROUGH AVENUE	BRUNSWICK AVENUE	73.27	5.5	403.0	1	0.073	Local	Hot Mix Asphalt	84.4	2024	Very Good (PCI 100-80)		\$ -
RD-RDS-002739	HELEN STREET	MATHEWSON AVENUE	ROXBOROUGH AVENUE	74.02	5	370.1	2	0.148	Local	Hot Mix Asphalt	89.9	2024	Very Good (PCI 100-80)		\$ -
RD-RDS-002740	HELEN STREET	CONCORD AVENUE	MATHEWSON AVENUE	86.65	5.3	459.2	2	0.173	Local	Hot Mix Asphalt	91.9	2024	Very Good (PCI 100-80)		\$ -
RD-RDS-002741	HELEN STREET	FAIRFIELD AVENUE	CONCORD AVENUE	84.06	6	504.4	2	0.168	Local	Hot Mix Asphalt	91.3	2024	Very Good (PCI 100-80)		\$ -
RD-RDS-002742	HELEN STREET	GRIFFIN AVENUE	FAIRFIELD AVENUE	42.81	6	256.9	2	0.086	Local	Hot Mix Asphalt	92.5	2024	Very Good (PCI 100-80)		\$ -
RD-RDS-002743	HELEN STREET	GRAEBER AVENUE	GLENDALE AVENUE	65.77	5	328.9	2	0.132	Local	Hot Mix Asphalt	90.2	2024	Very Good (PCI 100-80)		\$ -
RD-RDS-002797	HELEN STREET	GRIFFIN AVENUE	GRIFFIN AVENUE	37.02	6	222.1	2	0.074	Local	Hot Mix Asphalt	92.8	2024	Very Good (PCI 100-80)		\$ -
RD-RDS-000206	HELENA STREET	SOUTH END OF ROAD	EDGEMERE ROAD CUT OFF (S)	74.69	10	746.9	2	0.149	Local	Hot Mix Asphalt	69.9	2024	Good (PCI 80 - 65)	HMA - Ovly	\$ 27,000.44
RD-RDS-000223	HELENA STREET	EDGEMERE ROAD	FLOYD PLACE	67.17	6	403.0	2	0.134	Local	Hot Mix Asphalt	73.9	2024	Good (PCI 80 - 65)		\$ -
RD-RDS-000225	HELENA STREET	FLOYD PLACE	DOMINION ROAD	133.92	6	803.5	2	0.268	Local	Hot Mix Asphalt	72	2024	Good (PCI 80 - 65)		\$ -
RD-RDS-001013	HELENA STREET	EDGEMERE ROAD CUT OFF (S)	EDGEMERE ROAD CUT OFF (N)	28.26	10	282.6	2	0.057	Local	Hot Mix Asphalt	74.8	2024	Good (PCI 80 - 65)		\$ -
RD-RDS-000749	HENDERSHOT DRIVE	WEST END OF ROAD	EAST AVENUE	195.65	6	1173.9	2	0.391	Local	Hot Mix Asphalt	83.1	2024	Very Good (PCI 100-80)		\$ -
RD-RDS-000159	HENRIETTA STREET	DOUGLAS STREET	OSBORNE AVENUE	79.1	8.5	672.4	2	0.158	Local	Hot Mix Asphalt	85.2	2024	Very Good (PCI 100-80)		\$ -
RD-RDS-000160	HENRIETTA STREET	OSBORNE AVENUE	ABERDEEN STREET	40.65	8.5	345.5	2	0.081	Local	Hot Mix Asphalt	90.6	2024	Very Good (PCI 100-80)		\$ -
RD-RDS-000161	HENRIETTA STREET	MARY STREET	TORRENCE STREET	99.6	8.5	846.6	2	0.199	Local	Hot Mix Asphalt	89	2024	Very Good (PCI 100-80)		\$ -
RD-RDS-000162	HENRIETTA STREET	ELLEN STREET	CONCESSION ROAD	202.61	8.5	1722.2	2	0.405	Local	Hot Mix Asphalt	79.1	2024	Good (PCI 80 - 65)		\$ -
RD-RDS-001116	HENRIETTA STREET	TORRENCE STREET	ELLEN STREET	100.5	8.5	854.3	2	0.201	Local	Hot Mix Asphalt	80.8	2024	Very Good (PCI 100-80)		\$ -
RD-RDS-001169	HENRIETTA STREET	ABERDEEN STREET	PHYLLIS STREET	39.9	8.5	339.2	2	0.08	Local	Hot Mix Asphalt	85.5	2024	Very Good (PCI 100-80)		\$ -
RD-RDS-001327	HENRIETTA STREET	PHYLISS STREET	MARY STREET	81.16	8.5	689.9	2	0.162	Local	Hot Mix Asphalt	89.1	2024	Very Good (PCI 100-80)		\$ -
RD-RDS-001700	HENRIETTA STREET	CENTRAL AVENUE	DOUGLAS STREET	124.26	8.5	1056.2	2	0.249	Local	Hot Mix Asphalt	74.4	2024	Good (PCI 80 - 65)		\$ -
RD-RDS-000578	HERSHEY STREET	RIDGE ROAD	SOUTH MILL STREET	144.3	6	865.8	2	0.289	Local	Hot Mix Asphalt	73.4	2024	Good (PCI 80 - 65)		\$ -
RD-RDS-001121	HETRAM COURT	SMALL'S ROAD	NORTH END OF ROAD	223.17	7.9	1763.0	2	0.446	Local	Baselift Asphalt	100	2024	Very Good (PCI 100-80)		\$ -
RD-RDS-000311	HIAWATHA AVENUE	OAKHILL BOULEVARD	EAST END OF ROAD	106.5	4	426.0	1	0.107	Local	Surface Treated	77	2024	Good (PCI 80 - 65)	ST-SST	\$ 2,815.86
RD-RDS-000490	HIAWATHA AVENUE	RIDGEWOOD AVENUE	EAST END OF ROAD	108.65	4	434.6	1	0.109	Local	Surface Treated	78.6	2024	Good (PCI 80 - 65)	ST-SST	\$ 2,872.71
RD-RDS-000491	HIAWATHA AVENUE	BURLEIGH ROAD	RIDGEWOOD AVENUE	202.57	4	810.3	1	0.203	Local	Surface Treated	81.9	2024	Very Good (PCI 100-80)	ST-SST	\$ 5,355.95
RD-RDS-000569	HIBBARD STREET	RIDGE ROAD	PROSPECT POINT ROAD	245.92	5	1229.6	2	0.492	Local	Hot Mix Asphalt	63.1	2024	Fair (PCI 65-50)	HMA - 2Ovly	\$ 67,197.64
RD-RDS-000570	HIBBARD STREET	SOUTH MILL STREET	RIDGE ROAD	144.98	7	1014.9	2	0.29	Local	Hot Mix Asphalt	72	2024	Good (PCI 80 - 65)		\$ -
RD-RDS-000572	HIBBARD STREET	BERTIE PLACE	SOUTH MILL STREET	111.31	6	667.9	2	0.223	Local	Hot Mix Asphalt	70.8	2024	Good (PCI 80 - 65)	HMA - Ovly	\$ 24,143.14
RD-RDS-000574	HIBBARD STREET	BELLEVIEW BOULEVARD	BERTIE PLACE	100.64	6	603.8	2	0.201	Local	Hot Mix Asphalt	71.4	2024	Good (PCI 80 - 65)	HMA - Ovly	\$ 21,828.82
RD-RDS-001399	HIBBARD STREET	THORNWOOD AVENUE	BELLEVIEW BOULEVARD	99.97	6	599.8	2	0.2	Local	Hot Mix Asphalt	81.4	2024	Very Good (PCI 100-80)		\$ -
RD-RDS-001714	HIBBARD STREET	GORHAM ROAD	THORNWOOD AVENUE	135.74	6	814.4	2	0.271	Local	Hot Mix Asphalt	87.3	2024	Very Good (PCI 100-80)		\$ -
RD-RDS-000483	HICKORY AVENUE	RIDGEWOOD AVENUE	EAST END OF ROAD	178.43	4	713.7	1	0.178	Local	Surface Treated	75.5	2024	Good (PCI 80 - 65)	ST-SST	\$ 4,717.69
RD-RDS-000484	HICKORY AVENUE	BURLEIGH ROAD	RIDGEWOOD AVENUE	203.76	4	815.0	1	0.204	Local	Surface Treated	76.2	2024	Good (PCI 80 - 65)	ST-SST	\$ 5,387.41

Fort Erie 2024 Road Listing

TOFE Asset_ID	Street	From Limit	To Limit	Length_m	Width_m	Area_m2	Lanes	LaneKm	FunctionalClass	Surface Type	PCI	Assessment Year	Condition Category	Treatment Need (2025)	Treatment Cost (2025)
RD-RDS-000016	HIGH STREET	MURRAY STREET	LAVINIA STREET	111.28	6	667.7	2	0.223	Local	Hot Mix Asphalt	44.1	2024	Poor (PCI 50-40)	HMA - Recon 90HMA	\$ 87,733.15
RD-RDS-000017	HIGH STREET	LAVINIA STREET	CATHERINE STREET	113.34	6	680.0	2	0.227	Local	Hot Mix Asphalt	47	2024	Poor (PCI 50-40)	HMA - Recon 90HMA	\$ 89,357.26
RD-RDS-000018	HIGH STREET	185m SOUTH OF IDYLEWYLD STREET	IDYLEWYLD STREET	183.2	6.5	1190.8	2	0.366	Local	Hot Mix Asphalt	83.8	2024	Very Good (PCI 100-80)		\$ -
RD-RDS-000044	HIGH STREET	QUEEN STREET	BERTIE STREET	373.74	8.5	3176.8	2	0.747	Local	Hot Mix Asphalt	83.6	2024	Very Good (PCI 100-80)		\$ -
RD-RDS-001697	HIGH STREET	BERTIE STREET	MURRAY STREET	195.4	6	1172.4	2	0.391	Local	Hot Mix Asphalt	54.8	2024	Fair (PCI 65-50)	HMA - 2Ovly	\$ 64,071.66
RD-RDS-001909	HIGH STREET	CATHERINE STREET	185m SOUTH OF IDYLEWYLD STREET	153.4	7	1073.8	2	0.307	Local	Hot Mix Asphalt	86.7	2024	Very Good (PCI 100-80)		\$ -
RD-RDS-000252	HIGHLAND AVENUE	CENTRAL AVENUE	NIAGARA BOULEVARD	274.12	8.5	2330.0	2	0.548	Local	Hot Mix Asphalt	90.1	2024	Very Good (PCI 100-80)		\$ -
RD-RDS-000253	HIGHLAND AVENUE	ROBINSON STREET	CENTRAL AVENUE	377.24	9.1	3432.9	2	0.754	Local	Hot Mix Asphalt	86.6	2024	Very Good (PCI 100-80)		\$ -
RD-RDS-001435	HIGHLAND AVENUE	CROOKS STREET	JESSIE STREET	191.15	9.1	1739.5	2	0.382	Local	Hot Mix Asphalt	86.9	2024	Very Good (PCI 100-80)		\$ -
RD-RDS-001517	HIGHLAND AVENUE	JESSIE STREET	ROBINSON STREET	195.19	9.1	1776.2	2	0.39	Local	Hot Mix Asphalt	87.5	2024	Very Good (PCI 100-80)		\$ -
RD-RDS-001529	HIGHLAND AVENUE	ROBINSON STREET	ROBINSON STREET	55.07	9.1	501.1	2	0.11	Local	Hot Mix Asphalt	86.9	2024	Very Good (PCI 100-80)		\$ -
RD-RDS-000516	HIGHLAND DRIVE	SOUTH MILL STREET	RIDGE ROAD	143.84	6	863.0	2	0.288	Local	Hot Mix Asphalt	86.1	2024	Very Good (PCI 100-80)		\$ -
RD-RDS-000518	HIGHLAND DRIVE	PARK STREET	SOUTH MILL STREET	235.01	6	1410.1	2	0.47	Local	Hot Mix Asphalt	86.7	2024	Very Good (PCI 100-80)		\$ -
RD-RDS-001137	HIGHLAND DRIVE	GORHAM ROAD	PARK STREET	216.7	6	1300.2	2	0.433	Local	Hot Mix Asphalt	87.2	2024	Very Good (PCI 100-80)		\$ -
RD-RDS-001587	HIGHLAND DRIVE	RIDGE ROAD	PROSPECT POINT ROAD	244.46	6	1466.8	2	0.489	Local	Hot Mix Asphalt	62.9	2024	Fair (PCI 65-50)	HMA - 2Ovly	\$ 80,158.43
RD-RDS-000971	HILL STREET	EAST AVENUE	CARVER STREET	134.33	7.9	1061.2	2	0.269	Local	Hot Mix Asphalt	72.6	2024	Good (PCI 80 - 65)		\$ -
RD-RDS-001331	HILL STREET	DIANE STREET	WEST END OF STREET	34.07	7.9	269.2	2	0.068	Local	Hot Mix Asphalt	77.8	2024	Good (PCI 80 - 65)		\$ -
RD-RDS-001531	HILL STREET	CARVER STREET	DIANE STREET	166.37	7.9	1314.3	2	0.333	Local	Hot Mix Asphalt	77.8	2024	Good (PCI 80 - 65)		\$ -
RD-RDS-000887	HOLLOWAY BAY ROAD	GILMORE ROAD	LEARN ROAD	62.25	3	186.8	1	0.062	Local	Gravel		2024			
RD-RDS-000894	HOLLOWAY BAY ROAD	BERTIE STREET	SECOND CONCESSION	85.35	5	426.8	2	0.171	Local	Gravel		2024			
RD-RDS-000895	HOLLOWAY BAY ROAD	NETHERBY ROAD	DURLIAT ROAD	102.86	5	514.3	2	0.206	Local	Surface Treated	52.8	2024	Fair (PCI 65-50)	ST-FDR & DST	\$ 11,762.04
RD-RDS-000916	HOLLOWAY BAY ROAD	FOX ROAD	NORTH END OF ROAD	432.98	3	1298.9	1	0.433	Local	Gravel		2024			
RD-RDS-001380	HOLLOWAY BAY ROAD	SOUTH END OF ROAD	FOX ROAD	262.89	6	1577.3	2	0.526	Local	Gravel		2024			
RD-RDS-001484	HOLLOWAY BAY ROAD	BOWEN ROAD	THIRD CONCESSION	503.91	5.7	2872.3	2	1.008	Local	Gravel		2024			
RD-RDS-000918	HOLLOWAY BAY ROAD N	LEARN ROAD	2ND CONCESSION	716.95	3	2150.9	1	0.717	Local	Earth		2024			
RD-RDS-001384	HOLLOWAY BAY ROAD N	DURLIAT ROAD	SOUTH END OF TRAVELED ROAD	80.57	5	402.9	2	0.161	Local	Gravel		2024			
RD-RDS-000904	HOLLOWAY BAY ROAD NORTH	GARRISON ROAD	CUT-OFF TO OLD GARRISON ROAD	898.43	6.1	5480.4	2	1.797	Local	Hot Mix Asphalt	79	2024	Good (PCI 80 - 65)		\$ -
RD-RDS-000905	HOLLOWAY BAY ROAD NORTH	SHERKSTON ROAD	GARRISON ROAD	956.89	6.1	5837.0	2	1.914	Local	Surface Treated	67.2	2024	Good (PCI 80 - 65)	ST-DST	\$ 77,223.89
RD-RDS-000906	HOLLOWAY BAY ROAD NORTH	MICHENER ROAD	SHERKSTON ROAD	1053.59	6.1	6426.9	2	2.107	Local	Surface Treated	58.4	2024	Fair (PCI 65-50)	ST-DST	\$ 85,027.87
RD-RDS-000949	HOLLOWAY BAY ROAD NORTH	CUT-OFF TO OLD GARRISON ROAD	OLD GARRISON ROAD	156.37	6.1	953.9	2	0.313	Local	Gravel		2024			
RD-RDS-001734	HOLLOWAY BAY ROAD NORTH (CUT-OFF)	HOLLOWAY BAY ROAD NORTH	OLD GARRISON ROAD	209.91	6.5	1364.4	2	0.42	Local	Surface Treated	78.7	2024	Good (PCI 80 - 65)	ST-SST	\$ 9,018.78
RD-RDS-002875	HOLLOWAY BAY ROAD SOUTH	MICHENER ROAD	SOUTH DEAD END	1357.64	8	10861.1	2	2.715	Local	Surface Treated	83.1	2024	Very Good (PCI 100-80)	ST-SST	\$ 71,792.00
RD-RDS-001087	HOLLYWOOD STREET	CRESCENT ROAD	BRIAN STREET	89.97	7.9	710.8	2	0.18	Local	Hot Mix Asphalt	79.9	2024	Good (PCI 80 - 65)		\$ -
RD-RDS-002773	HOLLYWOOD STREET	FAIRVIEW ROAD	CRESCENT ROAD	97.65	4.5	439.4	2	0.195	Local	Surface Treated	86.4	2024	Very Good (PCI 100-80)		\$ -
RD-RDS-002774	HOLLYWOOD STREET	GRANDVIEW ROAD	FAIRVIEW ROAD	87.2	4.5	392.4	2	0.174	Local	Surface Treated	85.8	2024	Very Good (PCI 100-80)		\$ -
RD-RDS-002775	HOLLYWOOD STREET	LAKEVIEW ROAD	GRANDVIEW ROAD	87.61	4.5	394.2	2	0.175	Local	Surface Treated	87.3	2024	Very Good (PCI 100-80)		\$ -
RD-RDS-002776	HOLLYWOOD STREET	DAYTONA DRIVE	LAKESIDE ROAD	103.44	4.5	465.5	2	0.207	Local	Surface Treated	72.2	2024	Good (PCI 80 - 65)	ST-SST	\$ 3,076.82
RD-RDS-002777	HOLLYWOOD STREET	PARKDALE AVENUE	DAYTONA DRIVE	95.26	4.5	428.7	2	0.191	Local	Surface Treated	84.6	2024	Very Good (PCI 100-80)	ST-SST	\$ 2,833.51
RD-RDS-002778	HOLLYWOOD STREET	SCOTT AVENUE	FERNDALE AVENUE	86.34	4.5	388.5	2	0.173	Local	Surface Treated	88.6	2024	Very Good (PCI 100-80)		\$ -
RD-RDS-002803	HOLLYWOOD STREET	FERNDALE AVENUE	PARKDALE AVENUE	89.51	4.5	402.8	2	0.179	Local	Surface Treated	88.6	2024	Very Good (PCI 100-80)		\$ -
RD-RDS-002808	HOLLYWOOD STREET	LAKESIDE ROAD	LAKEVIEW ROAD	85.67	4.5	385.5	2	0.171	Local	Surface Treated	89.1	2024	Very Good (PCI 100-80)		\$ -
RD-RDS-000154	HOSPITAL DRIVE	BERTIE STREET	HAGEY AVENUE	186.67	8.5	1586.7	2	0.373	Local	Hot Mix Asphalt	75.7	2024	Good (PCI 80 - 65)		\$ -
RD-RDS-001771	HOSPITALITY DRIVE	WALDEN BOULEVARD	NORTH END OF ROAD	154.88	6	929.3	2	0.31	Local	Surface Treated	65.2	2024	Good (PCI 80 - 65)	ST-DST	\$ 12,294.37
RD-RDS-000806	HOUCK CRESCENT	HYDE AVENUE	WARWICK AVENUE	428.68	4	1714.7	1	0.429	Local	Surface Treated	94.9	2024	Very Good (PCI 100-80)		\$ -
RD-RDS-000808	HOUCK CRESCENT	WARWICK AVENUE	WEST END OF ROAD	133.04	4	532.2	1	0.133	Local	Surface Treated	18.6	2024	Very Poor (40-0)	ST-FDR & DST	\$ 12,170.50
RD-RDS-000197	HOUSE ROAD	COLLEGE ROAD	2865 HOUSE ROAD	468.42	7.5	3513.2	2	0.937	Local	Gravel		2024			

Fort Erie 2024 Road Listing

TOFE Asset_ID	Street	From Limit	To Limit	Length_m	Width_m	Area_m2	Lanes	LaneKm	FunctionalClass	Surface Type	PCI	Assessment Year	Condition Category	Treatment Need (2025)	Treatment Cost (2025)
RD-RDS-000843	HOUSE ROAD	COLLEGE ROAD	COLLEGE ROAD	127.77	7.5	958.3	2	0.256	Local	Gravel		2024			
RD-RDS-000846	HOUSE ROAD	FOX ROAD	CHURCH ROAD	866.63	7.5	6499.7	2	1.733	Local	Gravel		2024			
RD-RDS-000848	HOUSE ROAD	CHURCH ROAD	BOWEN ROAD	835.43	7.5	6265.7	2	1.671	Local	Gravel		2024			
RD-RDS-000850	HOUSE ROAD	BOWEN ROAD	GILMORE ROAD	1729.49	7.5	12971.2	2	3.459	Local	Gravel		2024			
RD-RDS-000851	HOUSE ROAD	GILMORE ROAD	BERTIE STREET	866.09	6.5	5629.6	2	1.732	Local	Surface Treated	79.7	2024	Good (PCI 80 - 65)	ST-SST	\$ 37,211.56
RD-RDS-000852	HOUSE ROAD	BERTIE STREET	GARRISON ROAD	843.41	6.5	5482.2	2	1.687	Local	Surface Treated	82.7	2024	Very Good (PCI 100-80)	ST-SST	\$ 36,237.11
RD-RDS-001114	HOUSE ROAD	COLLEGE ROAD	NETHERBY ROAD	714.9	7.5	5361.8	2	1.43	Local	Gravel		2024			
RD-RDS-001859	HOUSE ROAD	2865 HOUSE ROAD	FOX ROAD	296.86	6	1781.2	2	0.594	Local	Surface Treated	81	2024	Very Good (PCI 100-80)	ST-SST	\$ 11,773.47
RD-RDS-001480	HYDE AVENUE	NIAGARA BOULEVARD	HOUCK CRESCENT	130.69	5.5	718.8	2	0.261	Local	Surface Treated	32.7	2024	Very Poor (40-0)	ST-FDR & DST	\$ 16,438.84
RD-RDS-000301	HYMAN AVENUE	NICOLAS ROAD	NEVA ROAD	200.55	5.5	1103.0	2	0.401	Local	Surface Treated	81.5	2024	Very Good (PCI 100-80)	ST-SST	\$ 7,291.00
RD-RDS-000302	HYMAN AVENUE	BERNARD AVENUE	NICOLAS ROAD	161.25	5.5	886.9	2	0.323	Local	Surface Treated	79.5	2024	Good (PCI 80 - 65)	ST-SST	\$ 5,862.24
RD-RDS-000506	HYMAN AVENUE	BURLEIGH ROAD N	PLEASANT AVENUE N	86.03	5.5	473.2	2	0.172	Local	Surface Treated	79.5	2024	Good (PCI 80 - 65)	ST-SST	\$ 3,127.62
RD-RDS-001279	HYMAN AVENUE	PLEASANT AVENUE N	MAPLE LEAF AVENUE N	80.47	5.5	442.6	2	0.161	Local	Surface Treated	78.4	2024	Good (PCI 80 - 65)	ST-SST	\$ 2,925.49
RD-RDS-001615	HYMAN AVENUE	BURLEIGH ROAD	BERNARD AVENUE	800.59	5.5	4403.2	2	1.601	Local	Surface Treated	66.2	2024	Good (PCI 80 - 65)	ST-DST	\$ 58,254.93
RD-RDS-000039	IDYLEWYLDE STREET	IDYLEWYLDE STREET	GILMORE ROAD	76.46	8	611.7	2	0.153	Local	Hot Mix Asphalt	92.5	2024	Very Good (PCI 100-80)		\$ -
RD-RDS-000071	IDYLEWYLDE STREET	CENTRAL AVENUE	COLUMBUS DRIVE	193.09	8	1544.7	2	0.386	Local	Hot Mix Asphalt	93.4	2024	Very Good (PCI 100-80)		\$ -
RD-RDS-000072	IDYLEWYLDE STREET	DOUGLAS STREET	CENTRAL AVENUE	121.22	8	969.8	2	0.242	Local	Hot Mix Asphalt	93.7	2024	Very Good (PCI 100-80)		\$ -
RD-RDS-000074	IDYLEWYLDE STREET	OSBORNE AVENUE	DOUGLAS STREET	80.63	8	645.0	2	0.161	Local	Hot Mix Asphalt	92.2	2024	Very Good (PCI 100-80)		\$ -
RD-RDS-001167	IDYLEWYLDE STREET	COLUMBUS DRIVE	HIGH STREET	40.5	8	324.0	2	0.081	Local	Hot Mix Asphalt	90.4	2024	Very Good (PCI 100-80)		\$ -
RD-RDS-001417	IDYLEWYLDE STREET	PHYLISS STREET	OSBORNE AVENUE	81.25	8	650.0	2	0.163	Local	Hot Mix Asphalt	88.7	2024	Very Good (PCI 100-80)		\$ -
RD-RDS-001463	IDYLEWYLDE STREET	MARY STREET	PHYLISS STREET	83.86	8	670.9	2	0.168	Local	Hot Mix Asphalt	89.3	2024	Very Good (PCI 100-80)		\$ -
RD-RDS-001511	IDYLEWYLDE STREET	HIGH STREET	IDYLEWYLDE STREET	231.64	8	1853.1	2	0.463	Local	Hot Mix Asphalt	89.7	2024	Very Good (PCI 100-80)		\$ -
RD-RDS-001848	INDUSTRIAL DRIVE	THOMPSON ROAD	EAST END OF ROAD	495.74	8	3965.9	2	0.991	Local	Surface Treated	74.6	2024	Good (PCI 80 - 65)	ST-SST	\$ 26,214.73
RD-RDS-000447	INGLEWOOD ROAD	FERNWOOD LANE	LYNWOOD LANE	84.45	6	506.7	2	0.169	Local	Hot Mix Asphalt	79.1	2024	Good (PCI 80 - 65)		\$ -
RD-RDS-000540	INGLEWOOD ROAD	MATHEWSON AVENUE	FERNWOOD LANE	91.14	6	546.8	2	0.182	Local	Hot Mix Asphalt	82.2	2024	Very Good (PCI 100-80)		\$ -
RD-RDS-001842	INGLEWOOD ROAD	LYNWOOD LANE	SOUTH END OF ROAD	47.21	6	283.3	2	0.094	Local	Hot Mix Asphalt	84.3	2024	Very Good (PCI 100-80)		\$ -
RD-RDS-000097	JARVIS STREET	CENTRAL AVENUE	MACK STREET	293.72	12	3524.6	3	0.881	Collector	Hot Mix Asphalt	70.6	2024	Good (PCI 80 - 65)	HMA - Ovly	\$ 127,415.74
RD-RDS-000098	JARVIS STREET	CROOKS STREET	WEST END OF ROAD	111.22	8	889.8	2	0.222	Local	Hot Mix Asphalt	78.1	2024	Good (PCI 80 - 65)		\$ -
RD-RDS-000099	JARVIS STREET	MACK STREET	ROBINSON STREET	138.73	12	1664.8	3	0.416	Collector	Hot Mix Asphalt	86.7	2024	Very Good (PCI 100-80)		\$ -
RD-RDS-001754	JARVIS STREET	ROBINSON STREET	CROOKS STREET	391.85	8	3134.8	3	1.176	Collector	Hot Mix Asphalt	87.9	2024	Very Good (PCI 100-80)		\$ -
RD-RDS-002885	JARVIS STREET	KLAUCK STREET	CENTRAL AVENUE	268.16	13	3486.1	4	1.073	Collector	Hot Mix Asphalt	97.4	2024	Very Good (PCI 100-80)		\$ -
RD-RDS-002886	JARVIS STREET	NIAGARA BOULEVARD	KLAUCK STREET	104.18	13	1354.3	4	0.417	Collector	Hot Mix Asphalt	90.5	2024	Very Good (PCI 100-80)		\$ -
RD-RDS-002887	JARVIS STREET	KLAUCK STREET	KLAUCK STREET	24.84	13	322.9	4	0.099	Collector	Hot Mix Asphalt	97.4	2024	Very Good (PCI 100-80)		\$ -
RD-RDS-000260	JARVIS-COURTWRIGHT LANE	CENTRAL AVENUE	KLAUCK STREET	292.29	3.4	993.8	1	0.292	Local	Hot Mix Asphalt	28.5	2024	Very Poor (40-0)	HMA - Recon 90HMA	\$ 130,583.48
RD-RDS-000259	JARVIS-DUFFERIN LANE	CENTRAL AVENUE	KLAUCK STREET	267.37	3.4	909.1	1	0.267	Local	Hot Mix Asphalt	30.8	2024	Very Poor (40-0)	HMA - Recon 90HMA	\$ 119,450.22
RD-RDS-000832	JASMINE COURT	NANCY STREET	JORDYN DRIVE	100.51	7.9	794.0	2	0.201	Local	Hot Mix Asphalt	80.3	2024	Very Good (PCI 100-80)		\$ -
RD-RDS-000833	JASMINE COURT	JORDYN DRIVE	EAST END OF ROAD	166.02	7.9	1311.6	2	0.332	Local	Hot Mix Asphalt	77	2024	Good (PCI 80 - 65)		\$ -
RD-RDS-001672	JENNET STREET	GILMORE ROAD	LEWIS STREET	349.51	8	2796.1	2	0.699	Collector	Hot Mix Asphalt	49.9	2024	Poor (PCI 50-40)	HMA - Recon 90HMA	\$ 367,404.91
RD-RDS-000111	JESSIE STREET	EMERICK AVENUE	BROCK STREET	77.2	8	617.6	2	0.154	Local	Hot Mix Asphalt	75.4	2024	Good (PCI 80 - 65)		\$ -
RD-RDS-000112	JESSIE STREET	BOWEN ROAD	HIGHLAND AVENUE	113.12	8	905.0	2	0.226	Local	Hot Mix Asphalt	44.6	2024	Poor (PCI 50-40)	HMA - Recon 90HMA	\$ 118,911.74
RD-RDS-001424	JESSIE STREET	BROCK STREET	PHIPPS STREET	118.53	8	948.2	2	0.237	Local	Hot Mix Asphalt	77.8	2024	Good (PCI 80 - 65)		\$ -
RD-RDS-001514	JESSIE STREET	HIGHLAND AVENUE	EMERICK AVENUE	93.11	8	744.9	2	0.186	Local	Hot Mix Asphalt	80.7	2024	Very Good (PCI 100-80)		\$ -
RD-RDS-000297	JEWEL AVENUE	NEVA ROAD	NICOLAS ROAD	201.8	5	1009.0	2	0.404	Local	Surface Treated	64.8	2024	Fair (PCI 65-50)	ST-DST	\$ 13,349.07
RD-RDS-000298	JEWELL AVENUE	BURLEIGH ROAD N	BERNARD AVENUE	802.41	5.5	4413.3	2	1.605	Local	Surface Treated	74.5	2024	Good (PCI 80 - 65)	ST-SST	\$ 29,171.62
RD-RDS-001467	JEWELL AVENUE	NICOLAS ROAD	BERNARD AVENUE	158.96	5	794.8	2	0.318	Local	Surface Treated	72.2	2024	Good (PCI 80 - 65)	ST-SST	\$ 5,253.63
RD-RDS-000736	JEWSON ROAD	POUND AVENUE	GRAYSON AVENUE	92.36	6	554.2	2	0.185	Local	Surface Treated	82.4	2024	Very Good (PCI 100-80)	ST-SST	\$ 3,663.00

Fort Erie 2024 Road Listing

TOFE Asset_ID	Street	From Limit	To Limit	Length_m	Width_m	Area_m2	Lanes	LaneKm	FunctionalClass	Surface Type	PCI	Assessment Year	Condition Category	Treatment Need (2025)	Treatment Cost (2025)
RD-RDS-000737	JEWSON ROAD	GRAYSON AVENUE	NORTH END OF ROAD	43.75	6	262.5	2	0.088	Local	Surface Treated	73.5	2024	Good (PCI 80 - 65)	ST-SST	\$ 1,735.13
RD-RDS-000740	JEWSON ROAD	GARRISON ROAD	SOUTH END OF ROAD	140.56	6	843.4	1	0.141	Local	Surface Treated	71.3	2024	Good (PCI 80 - 65)	ST-SST	\$ 5,574.61
RD-RDS-001313	JEWSON ROAD	GARRISON ROAD	POUND AVENUE	100.36	6	602.2	2	0.201	Local	Surface Treated	81.3	2024	Very Good (PCI 100-80)	ST-SST	\$ 3,980.28
RD-RDS-000023	JOHN STREET	WATERLOO STREET	NIAGARA BOULEVARD	98.83	3	296.5	1	0.099	Local	Hot Mix Asphalt	52.5	2024	Fair (PCI 65-50)	HMA - Recon 90HMA	\$ 38,958.79
RD-RDS-000024	JOHN STREET	ARCHANGE STREET	WATERLOO STREET	126.62	3.5	443.2	1	0.127	Local	Surface Treated	48.8	2024	Poor (PCI 50-40)	ST-FDR & DST	\$ 10,135.30
RD-RDS-000045	JOHN STREET	GODERICH STREET	ARCHANGE STREET	108.42	3.5	379.5	1	0.108	Local	Surface Treated	49.7	2024	Poor (PCI 50-40)	ST-FDR & DST	\$ 8,678.48
RD-RDS-000831	JORDYN DRIVE	JASMINE COURT	LOUISA STREET	296.58	7.9	2343.0	2	0.593	Local	Hot Mix Asphalt	76.9	2024	Good (PCI 80 - 65)		\$ -
RD-RDS-000177	JOSEPH STREET	DOMINION ROAD	QUEENSTON BOULEVARD	117.67	6	706.0	2	0.235	Local	Surface Treated	62.4	2024	Fair (PCI 65-50)	ST-DST	\$ 9,340.65
RD-RDS-000178	JOSEPH STREET	QUEENSTON BOULEVARD	ALBANY STREET	231.38	6	1388.3	2	0.463	Local	Surface Treated	52.9	2024	Fair (PCI 65-50)	ST-FDR & DST	\$ 31,749.96
RD-RDS-002814	KAYART ROAD	CROSS STREET	DOMINION ROAD	135.13	6	810.8	2	0.27	Local	Surface Treated	85.5	2024	Very Good (PCI 100-80)		\$ -
RD-RDS-002837	KAYART ROAD	CROSS STREET	PERKIN STREET	211.61	4.5	952.2	2	0.423	Local	Surface Treated	85.1	2024	Very Good (PCI 100-80)		\$ -
RD-RDS-002745	KEE LANE	LEWIS STREET	SOUTH END OF ROAD	57.19	4	228.8	1	0.057	Local	Hot Mix Asphalt	84.6	2024	Very Good (PCI 100-80)		\$ -
RD-RDS-001706	KEEL STREET	ALBERT STREET	EAST END OF ROAD	128.2	6.2	794.8	2	0.256	Local	Hot Mix Asphalt	62.9	2024	Fair (PCI 65-50)	HMA - 2Ovly	\$ 43,438.01
RD-RDS-000804	KENNEDY DRIVE	POUND AVENUE	NORTH END OF ROAD	77.56	5.5	426.6	2	0.155	Local	Hot Mix Asphalt	80.6	2024	Very Good (PCI 100-80)		\$ -
RD-RDS-001234	KENNEDY DRIVE	1127 KENEDY DR	SHARON DR	176.29	9	1586.6	2	0.353	Local	Hot Mix Asphalt	90.7	2024	Very Good (PCI 100-80)		\$ -
RD-RDS-001455	KENNEDY DRIVE	SHARON DR	SHARON DR	130.33	9	1173.0	2	0.261	Local	Hot Mix Asphalt	93.6	2024	Very Good (PCI 100-80)		\$ -
RD-RDS-000834	KENSINGTON COURT	ALBERT STREET	END (AT ALBERT ST)	287.27	7.9	2269.4	2	0.575	Local	Hot Mix Asphalt	73.6	2024	Good (PCI 80 - 65)		\$ -
RD-RDS-002842	KENWOOD STREET	BOWEN ROAD	GRAPE STREET	131.37	4	525.5	1	0.131	Local	Surface Treated	81.8	2024	Very Good (PCI 100-80)	ST-SST	\$ 3,473.42
RD-RDS-001260	KERBY STREET	SPEARS ROAD	MEADOWOOD STREET	153.82	7.9	1215.2	2	0.308	Local	Hot Mix Asphalt	85.9	2024	Very Good (PCI 100-80)		\$ -
RD-RDS-001261	KERBY STREET	MEADOWOOD STREET	MEADOWOOD STREET	224.18	7.9	1771.0	2	0.448	Local	Hot Mix Asphalt	84.2	2024	Very Good (PCI 100-80)		\$ -
RD-RDS-002666	KETTLE COURT	DOMINION RD	END OF ROAD	67.86	8	542.9	2	0.136	Local	Hot Mix Asphalt	94.9	2024	Very Good (PCI 100-80)		\$ -
RD-RDS-000138	KING STREET	RICELAND ROAD	QUEENSBURY ROAD	81.04	8.5	688.8	2	0.162	Local	Hot Mix Asphalt	82.6	2024	Very Good (PCI 100-80)		\$ -
RD-RDS-000139	KING STREET	WALDEN BOULEVARD	RICELAND ROAD	82.83	8.5	704.1	2	0.166	Local	Hot Mix Asphalt	81	2024	Very Good (PCI 100-80)		\$ -
RD-RDS-000169	KING STREET	MADISON STREET	GARRISON ROAD	222.92	6.5	1449.0	2	0.446	Collector	Hot Mix Asphalt	89.3	2024	Very Good (PCI 100-80)		\$ -
RD-RDS-000170	KING STREET	ALBANY STREET	MADISON STREET	250.53	6.5	1628.4	2	0.501	Collector	Hot Mix Asphalt	91.3	2024	Very Good (PCI 100-80)		\$ -
RD-RDS-001153	KING STREET	QUEENSBURY ROAD	GARRISON ROAD	81.36	8.5	691.6	2	0.163	Local	Hot Mix Asphalt	76.7	2024	Good (PCI 80 - 65)		\$ -
RD-RDS-000105	KING STREET NORTH	OAKES DRIVE	NORTH END OF ROAD	47.03	6	282.2	2	0.094	Local	Surface Treated	64.1	2024	Fair (PCI 65-50)	ST-DST	\$ 3,733.24
RD-RDS-000164	KINGSMILL STREET	CATHERINE STREET	NORTH END OF ROAD	147.82	8.5	1256.5	2	0.296	Local	Hot Mix Asphalt	85.5	2024	Very Good (PCI 100-80)		\$ -
RD-RDS-000165	KINGSMILL STREET	GILMORE ROAD	SOUTH END OF ROAD	103.44	8	827.5	2	0.207	Local	Hot Mix Asphalt	84.9	2024	Very Good (PCI 100-80)		\$ -
RD-RDS-000087	KINGSTON ROAD	BRANTFORD AVENUE	EAST END OF ROAD	408.93	4	1635.7	1	0.409	Local	Gravel		2024			
RD-RDS-001772	KINGSTON ROAD	ROSEHILL ROAD	BRANTFORD AVENUE	209.15	4	836.6	1	0.209	Local	Surface Treated	69.5	2024	Good (PCI 80 - 65)	ST-DST	\$ 11,068.22
RD-RDS-001162	KLAUCK STREET	COURTWRIGHT-JARVIS LANE	JARVIS STREET	52.78	12	633.4	3	0.158	Local	Hot Mix Asphalt	81.2	2024	Very Good (PCI 100-80)		\$ -
RD-RDS-001806	KLAUCK STREET	COURTWRIGHT STREET	COURTWRIGHT-JARVIS LANE	51.62	12	619.4	3	0.155	Local	Hot Mix Asphalt	83.2	2024	Very Good (PCI 100-80)		\$ -
RD-RDS-001163	KLAUCK STREET NORTH	DUFFERIN-JARVIS LANE	DUFFERIN STREET	48.2	5	241.0	2	0.096	Local	Hot Mix Asphalt	77.2	2024	Good (PCI 80 - 65)		\$ -
RD-RDS-001416	KLAUCK STREET NORTH	JARVIS STREET	DUFFERIN-JARVIS LANE	48.06	5	240.3	2	0.096	Local	Hot Mix Asphalt	77.7	2024	Good (PCI 80 - 65)		\$ -
RD-RDS-000771	KRAFT ROAD	EDGEMERE ROAD	KRAFT LANE	95.42	5	477.1	2	0.191	Local	Surface Treated	85.9	2024	Very Good (PCI 100-80)		\$ -
RD-RDS-000773	KRAFT ROAD	EDGEMERE ROAD	DOMINION ROAD	305.21	5	1526.1	2	0.61	Local	Hot Mix Asphalt	75.2	2024	Good (PCI 80 - 65)		\$ -
RD-RDS-001014	KRAFT ROAD	KRAFT LANE	SOUTH END OF ROAD	96.09	5	480.5	2	0.192	Local	Surface Treated	61.6	2024	Fair (PCI 65-50)	ST-DST	\$ 6,356.35
RD-RDS-002688	KRAFT ROAD	RUTHERFORD AVENUE	BRADFORD AVENUE	176.38	8	1411.0	2	0.353	Local	Baselift Asphalt	100	2024	Very Good (PCI 100-80)		\$ -
RD-RDS-002701	KRAFT ROAD	RUTHERFORD AVENUE	END OF ROAD	50.3	8	402.4	2	0.101	Local	Baselift Asphalt	100	2024	Very Good (PCI 100-80)		\$ -
RD-RDS-002703	KRAFT ROAD	GARRISON ROAD	BRADFORD AVENUE	142.94	8	1143.5	2	0.286	Local	Baselift Asphalt	100	2024	Very Good (PCI 100-80)		\$ -
RD-RDS-002812	KRAFT ROAD	DOMINION ROAD	GARRISON ROAD	2067.05	6.5	13435.8	2	4.134	Local	Hot Mix Asphalt	90.3	2024	Very Good (PCI 100-80)		\$ -
RD-RDS-002827	LAFAYETTE AVENUE	CHAPIN PARKWAY	BERTIE BAY ROAD	102.07	4.5	459.3	2	0.204	Local	Surface Treated	87.9	2024	Very Good (PCI 100-80)		\$ -
RD-RDS-002828	LAFAYETTE AVENUE	BIDWELL PARKWAY	DELEWARE AVENUE	116.13	4.5	522.6	2	0.232	Local	Surface Treated	90.2	2024	Very Good (PCI 100-80)		\$ -
RD-RDS-002832	LAFAYETTE AVENUE	RICHMOND AVENUE	BIDWELL PARKWAY	75.5	4.5	339.8	2	0.151	Local	Surface Treated	89.1	2024	Very Good (PCI 100-80)		\$ -
RD-RDS-002813	LAFAYETTE CIRCLE	LAFAYETTE AVENUE	CHAPIN PARKWAY	63.09	5	315.5	2	0.126	Local	Surface Treated	89.1	2024	Very Good (PCI 100-80)		\$ -

Fort Erie 2024 Road Listing

TOFE Asset_ID	Street	From Limit	To Limit	Length_m	Width_m	Area_m2	Lanes	LaneKm	FunctionalClass	Surface Type	PCI	Assessment Year	Condition Category	Treatment Need (2025)	Treatment Cost (2025)
RD-RDS-002829	LAFAYETTE CIRCLE	DELAWARE AVENUE	LAFAYETTE AVENUE	57.71	5	288.6	2	0.115	Local	Surface Treated	89.1	2024	Very Good (PCI 100-80)		\$ -
RD-RDS-002830	LAFAYETTE CIRCLE	CHAPIN PARKWAY	LAFAYETTE AVENUE	91.16	5	455.8	2	0.182	Local	Surface Treated	89.9	2024	Very Good (PCI 100-80)		\$ -
RD-RDS-002831	LAFAYETTE CIRCLE	LAFAYETTE AVENUE	CHAPIN PARKWAY	49.76	5	248.8	2	0.1	Local	Surface Treated	89.5	2024	Very Good (PCI 100-80)		\$ -
RD-RDS-000602	LAKE AVENUE	CRYSTAL BEACH DRIVE	TERRACE LANE	76	6	456.0	2	0.152	Local	Hot Mix Asphalt	48.5	2024	Poor (PCI 50-40)	HMA - Recon 90HMA	\$ 59,918.40
RD-RDS-001523	LAKEBREEZE COURT	LAKESHORE ROAD	NORTH END OF ROAD	44.07	7.9	348.2	2	0.088	Local	Hot Mix Asphalt	87.8	2024	Very Good (PCI 100-80)		\$ -
RD-RDS-000974	LAKECREST COURT	BURLEIGH ROAD S	EAST END OF ROAD	185.23	7.9	1463.3	2	0.37	Local	Hot Mix Asphalt	93.2	2024	Very Good (PCI 100-80)		\$ -
RD-RDS-002721	LAKEHURST AVENUE	PARKDALE AVENUE	DAYTONA DRIVE	94.57	4.5	425.6	2	0.189	Local	Surface Treated	89.3	2024	Very Good (PCI 100-80)		\$ -
RD-RDS-002753	LAKEHURST AVENUE	FAIRVIEW ROAD	CRESCENT ROAD	96.73	4.5	435.3	2	0.193	Local	Surface Treated	85.2	2024	Very Good (PCI 100-80)		\$ -
RD-RDS-002754	LAKEHURST AVENUE	GRANDVIEW ROAD	FAIRVIEW ROAD	86.73	4.5	390.3	2	0.173	Local	Surface Treated	87.3	2024	Very Good (PCI 100-80)		\$ -
RD-RDS-002755	LAKEHURST AVENUE	LAKESIDE ROAD	LAKEVIEW ROAD	86.11	4.5	387.5	2	0.172	Local	Surface Treated	88.6	2024	Very Good (PCI 100-80)		\$ -
RD-RDS-002756	LAKEHURST AVENUE	DAYTONA DRIVE	LAKESIDE ROAD	101.66	4.5	457.5	2	0.203	Local	Surface Treated	93.2	2024	Very Good (PCI 100-80)		\$ -
RD-RDS-002757	LAKEHURST AVENUE	FERNDALE AVENUE	PARKDALE AVENUE	86.49	4.5	389.2	2	0.173	Local	Surface Treated	88.5	2024	Very Good (PCI 100-80)		\$ -
RD-RDS-002758	LAKEHURST AVENUE	SCOTT AVENUE	FERNDALE AVENUE	86.99	4.5	391.5	2	0.174	Local	Surface Treated	87	2024	Very Good (PCI 100-80)		\$ -
RD-RDS-002759	LAKEHURST AVENUE	BUFFALO ROAD	SCOTT AVENUE	90.39	4.5	406.8	2	0.181	Local	Surface Treated	87	2024	Very Good (PCI 100-80)		\$ -
RD-RDS-002760	LAKEHURST AVENUE	WEST END OF ROAD	BUFFALO ROAD	90.02	4.5	405.1	2	0.18	Collector	Surface Treated	86.9	2024	Very Good (PCI 100-80)		\$ -
RD-RDS-002806	LAKEHURST AVENUE	LAKEVIEW ROAD	GRANDVIEW ROAD	87.42	4.5	393.4	2	0.175	Local	Surface Treated	88.6	2024	Very Good (PCI 100-80)		\$ -
RD-RDS-000173	LAKESHORE ROAD	ADELADE STREET	ALBERT STREET	195.57	6	1173.4	2	0.391	Local	Hot Mix Asphalt	59.4	2024	Fair (PCI 65-50)	HMA - 2Ovly	\$ 64,127.40
RD-RDS-000174	LAKESHORE ROAD	ALBERT STREET	PARKVIEW AVENUE	103.3	6	619.8	2	0.207	Local	Hot Mix Asphalt	60	2024	Fair (PCI 65-50)	HMA - 2Ovly	\$ 33,872.07
RD-RDS-000176	LAKESHORE ROAD	PARKVIEW AVENUE	WINDSOR AVENUE	68.81	6	412.9	2	0.138	Local	Hot Mix Asphalt	61.1	2024	Fair (PCI 65-50)	HMA - 2Ovly	\$ 22,562.80
RD-RDS-000179	LAKESHORE ROAD	LILLIAN STREET	BARDOL AVENUE	81.78	6	490.7	2	0.164	Local	Hot Mix Asphalt	52.8	2024	Fair (PCI 65-50)	HMA - Recon 90HMA	\$ 64,475.35
RD-RDS-001431	LAKESHORE ROAD	WINDSOR AVENUE	LILLIAN STREET	67.3	6	403.8	2	0.135	Local	Hot Mix Asphalt	60.1	2024	Fair (PCI 65-50)	HMA - 2Ovly	\$ 22,067.67
RD-RDS-001533	LAKESHORE ROAD	ADELAIDE ST	S. LIMIT OF FORT PROPERTY	446.87	6	2681.2	2	0.894	Local	Hot Mix Asphalt	72.5	2024	Good (PCI 80 - 65)		\$ -
RD-RDS-001819	LAKESHORE ROAD	S. LIMIT OF FORT PROPERTY	DOMINION RD	449.66	6	2698.0	2	0.899	Local	Hot Mix Asphalt	73.7	2024	Good (PCI 80 - 65)		\$ -
RD-RDS-002669	LAKESHORE ROAD	BARDOL AVENUE	LAKEBREEZE COURT	74.58	7.9	589.2	2	0.149	Local	Hot Mix Asphalt	93.3	2024	Very Good (PCI 100-80)		\$ -
RD-RDS-002677	LAKESHORE ROAD	LAKEBREEZE COURT	BUTTONWOOD DRIVE	42.83	7.9	338.4	2	0.086	Local	Hot Mix Asphalt	93.3	2024	Very Good (PCI 100-80)		\$ -
RD-RDS-002684	LAKESHORE ROAD	BUTTONWOOD DRIVE	WEST END OF ROAD	48.96	7.9	386.8	2	0.098	Local	Hot Mix Asphalt	91.5	2024	Very Good (PCI 100-80)		\$ -
RD-RDS-000294	LAKESIDE ROAD	SOUTH END OF ROAD	DOMINION ROAD	116.55	5	582.8	2	0.233	Local	Hot Mix Asphalt	94	2024	Very Good (PCI 100-80)		\$ -
RD-RDS-002647	LAKESIDE ROAD	DOMINION ROAD	LAKEHURST AVENUE	271.01	6.5	1761.6	2	0.542	Local	Hot Mix Asphalt	91.9	2024	Very Good (PCI 100-80)		\$ -
RD-RDS-002648	LAKESIDE ROAD	LAKEHURST AVENUE	ENGLEWOOD AVENUE	126.25	6.5	820.6	2	0.253	Local	Hot Mix Asphalt	93.8	2024	Very Good (PCI 100-80)		\$ -
RD-RDS-002649	LAKESIDE ROAD	ENGLEWOOD AVENUE	PARKSIDE AVENUE	198.31	6.5	1289.0	2	0.397	Local	Hot Mix Asphalt	93.6	2024	Very Good (PCI 100-80)		\$ -
RD-RDS-002650	LAKESIDE ROAD	PARKSIDE AVENUE	HOLLYWOOD STREET	211.47	6.5	1374.6	2	0.423	Local	Hot Mix Asphalt	94.2	2024	Very Good (PCI 100-80)		\$ -
RD-RDS-002651	LAKESIDE ROAD	HOLLYWOOD STREET	PHILLIPS STREET	207.9	6.5	1351.4	2	0.416	Local	Hot Mix Asphalt	92.4	2024	Very Good (PCI 100-80)		\$ -
RD-RDS-000285	LAKEVIEW AVENUE	DOMINION ROAD	ARLINGTON AVENUE	112.24	6.5	729.6	2	0.224	Local	Hot Mix Asphalt	91.7	2024	Very Good (PCI 100-80)		\$ -
RD-RDS-000287	LAKEVIEW AVENUE	LAKEHURST AVENUE	DOMINION ROAD	276.68	6.5	1798.4	2	0.553	Local	Hot Mix Asphalt	70.8	2024	Good (PCI 80 - 65)	HMA - Ovly	\$ 65,012.88
RD-RDS-000291	LAKEVIEW AVENUE	HOLLYWOOD STREET	PARKSIDE AVENUE	213.98	6.5	1390.9	2	0.428	Local	Hot Mix Asphalt	76.8	2024	Good (PCI 80 - 65)		\$ -
RD-RDS-001254	LAKEVIEW AVENUE	EVELYN AVENUE R/A	EDGEWOOD AVENUE R/A	305.33	6.5	1984.6	2	0.611	Local	Hot Mix Asphalt	71.4	2024	Good (PCI 80 - 65)	HMA - Ovly	\$ 71,744.92
RD-RDS-001255	LAKEVIEW AVENUE	EDGEWOOD AVE	PHILLIPS STREET	301.8	6.5	1961.7	2	0.604	Local	Hot Mix Asphalt	62.5	2024	Fair (PCI 65-50)	HMA - 2Ovly	\$ 107,206.91
RD-RDS-001284	LAKEVIEW AVENUE	ORCHARD AVENUE	EVELYN AVENUE R/A	315.54	6.5	2051.0	2	0.631	Local	Hot Mix Asphalt	76.7	2024	Good (PCI 80 - 65)		\$ -
RD-RDS-001497	LAKEVIEW AVENUE	ENGLEWOOD AVENUE	LAKEHURST AVENUE	127.92	6.5	831.5	2	0.256	Local	Hot Mix Asphalt	72	2024	Good (PCI 80 - 65)		\$ -
RD-RDS-001498	LAKEVIEW AVENUE	ENGLEWOOD AVENUE	ENGLEWOOD AVENUE	198.02	6.5	1287.1	2	0.396	Local	Hot Mix Asphalt	73.3	2024	Good (PCI 80 - 65)		\$ -
RD-RDS-001823	LAKEVIEW AVENUE	PHILLIPS STREET	HOLLYWOOD STREET	209	6.5	1358.5	2	0.418	Local	Hot Mix Asphalt	75	2024	Good (PCI 80 - 65)		\$ -
RD-RDS-000615	LAKESIDE ROAD	SMALLS ROAD	GLENSPRING ROAD	221.69	5.5	1219.3	2	0.443	Local	Surface Treated	66.6	2024	Good (PCI 80 - 65)	ST-DST	\$ 16,131.27
RD-RDS-000626	LAKESIDE ROAD	GLENSPRING ROAD	GLENOLDEN LANE	243.69	5	1218.5	2	0.487	Local	Surface Treated	71.3	2024	Good (PCI 80 - 65)	ST-SST	\$ 8,053.96
RD-RDS-001593	LAKESIDE ROAD	GLENOLDEN LANE	ERIE ROAD	160.72	5	803.6	2	0.321	Local	Surface Treated	71.8	2024	Good (PCI 80 - 65)	ST-SST	\$ 5,311.80
RD-RDS-001603	LAKESIDE ROAD	REBSTOCK ROAD	SMALLS ROAD	315.42	5.5	1734.8	2	0.631	Local	Surface Treated	87.2	2024	Very Good (PCI 100-80)		\$ -
RD-RDS-000148	LAMTON ROAD	RIDGEMOUNT ROAD	EAST END OF ROAD	163.72	4	654.9	2	0.327	Local	Gravel		2024			

Fort Erie 2024 Road Listing

TOFE Asset_ID	Street	From Limit	To Limit	Length_m	Width_m	Area_m2	Lanes	LaneKm	FunctionalClass	Surface Type	PCI	Assessment Year	Condition Category	Treatment Need (2025)	Treatment Cost (2025)
RD-RDS-000739	LAUR ROAD	POUND AVENUE	GARRISON ROAD	95.57	6	573.4	2	0.191	Local	Surface Treated	74.8	2024	Good (PCI 80 - 65)	ST-SST	\$ 3,790.31
RD-RDS-000797	LAUR ROAD	CURTIS ROAD	BOWEN ROAD	401.71	5.5	2209.4	2	0.803	Local	Surface Treated	71.9	2024	Good (PCI 80 - 65)	ST-SST	\$ 14,604.17
RD-RDS-000869	LAUR ROAD	BOWEN ROAD	BRIDGE STREET	818.8	4	3275.2	1	0.819	Local	Gravel		2024			
RD-RDS-000947	LAUR ROAD	NORTH END OF ROAD	GRAYSON AVENUE	50.38	6	302.3	2	0.101	Local	Surface Treated	75.3	2024	Good (PCI 80 - 65)	ST-SST	\$ 1,998.07
RD-RDS-001792	LAUR ROAD	GRAYSON AVENUE	POUND AVENUE	95.37	6	572.2	2	0.191	Local	Surface Treated	76	2024	Good (PCI 80 - 65)	ST-SST	\$ 3,782.37
RD-RDS-000126	LAVINIA STREET	WATERLOO STREET	NIXON BOULEVARD	84.33	8.5	716.8	2	0.169	Local	Hot Mix Asphalt	76.1	2024	Good (PCI 80 - 65)		\$ -
RD-RDS-000128	LAVINIA STREET	STANTON STREET	HIGH STREET	123.41	8.5	1049.0	2	0.247	Local	Hot Mix Asphalt	77.3	2024	Good (PCI 80 - 65)		\$ -
RD-RDS-000129	LAVINIA STREET	HIGH STREET	NORTH STREET	120.32	8.5	1022.7	2	0.241	Local	Hot Mix Asphalt	75.4	2024	Good (PCI 80 - 65)		\$ -
RD-RDS-000130	LAVINIA STREET	NORTH STREET	CENTRAL AVENUE	121.54	8.5	1033.1	2	0.243	Local	Hot Mix Asphalt	76	2024	Good (PCI 80 - 65)		\$ -
RD-RDS-000131	LAVINIA STREET	CENTRAL AVENUE	DOUGLAS STREET	120.78	8.5	1026.6	2	0.242	Local	Hot Mix Asphalt	78.5	2024	Good (PCI 80 - 65)		\$ -
RD-RDS-000136	LAVINIA STREET	ABERDEEN STREET	CHAMPLAIN DRIVE	93.65	6.5	608.7	2	0.187	Local	Hot Mix Asphalt	73.7	2024	Good (PCI 80 - 65)		\$ -
RD-RDS-001168	LAVINIA STREET	NIXON BOULEVARD	BATTERY STREET	78.05	8.5	663.4	2	0.156	Local	Hot Mix Asphalt	76	2024	Good (PCI 80 - 65)		\$ -
RD-RDS-001426	LAVINIA STREET	NIAGARA BOULEVARD	WATERLOO STREET	94.12	8.5	800.0	2	0.188	Local	Hot Mix Asphalt	73.9	2024	Good (PCI 80 - 65)		\$ -
RD-RDS-001572	LAVINIA STREET	CHAMPLAIN DRIVE	TORRANCE STREET	138.74	6.5	901.8	2	0.277	Local	Hot Mix Asphalt	70.7	2024	Good (PCI 80 - 65)	HMA - Ovly	\$ 32,600.43
RD-RDS-001699	LAVINIA STREET	BATTERY STREET	STANTON STREET	120.96	8.5	1028.2	2	0.242	Local	Hot Mix Asphalt	75.6	2024	Good (PCI 80 - 65)		\$ -
RD-RDS-000664	LAWRENCE AVENUE	EDINBURGH ROAD	BLACK CREEK ROAD	117.25	6	703.5	2	0.235	Local	Surface Treated	48.8	2024	Poor (PCI 50-40)	ST-FDR & DST	\$ 16,089.05
RD-RDS-000227	LEASKE AVENUE	DOMINION ROAD	LEASK AVENUE CUT-OFF	292.65	5	1463.3	2	0.585	Local	Surface Treated	45.6	2024	Poor (PCI 50-40)	ST-FDR & DST	\$ 33,464.53
RD-RDS-001180	LEASKE AVENUE (CUT-OFF E)	LEASK AVENUE	EDGEMERE ROAD	81.58	5	407.9	2	0.163	Local	Hot Mix Asphalt	6.9	2024	Very Poor (40-0)	HMA - Recon 90HMA	\$ 53,598.06
RD-RDS-001181	LEASKE AVENUE (CUT-OFF W)	LEASK AVENUE	EDGEMERE ROAD	21.72	5	108.6	2	0.043	Local	Surface Treated	65.3	2024	Good (PCI 80 - 65)	ST-DST	\$ 1,436.78
RD-RDS-000604	LEMCKE STREET	THOMPSON ROAD	WEST END OF ROAD	91.56	4	366.2	1	0.092	Local	Surface Treated	17.4	2024	Very Poor (40-0)	ST-FDR & DST	\$ 8,375.91
RD-RDS-000093	LEWIS STREET	GLENNY STREET	CENTRAL AVENUE	233.63	6	1401.8	2	0.467	Collector	Hot Mix Asphalt	84.8	2024	Very Good (PCI 100-80)		\$ -
RD-RDS-000106	LEWIS STREET	RUSSELL STREET	LEWIS STREET	97.67	9.4	918.1	2	0.195	Collector	Hot Mix Asphalt	63.6	2024	Fair (PCI 65-50)	HMA - Ovly	\$ 33,189.24
RD-RDS-000113	LEWIS STREET	KEE LANE	NIAGARA BOULEVARD	54.99	9	494.9	2	0.11	Collector	Hot Mix Asphalt	85.9	2024	Very Good (PCI 100-80)		\$ -
RD-RDS-000115	LEWIS STREET	PROW AVENUE	KEE LANE	195.29	9	1757.6	2	0.391	Collector	Hot Mix Asphalt	81	2024	Very Good (PCI 100-80)		\$ -
RD-RDS-001166	LEWIS STREET	WINTEMUTE STREET	GLENNY STREET	177.08	7	1239.6	2	0.354	Collector	Hot Mix Asphalt	87.7	2024	Very Good (PCI 100-80)		\$ -
RD-RDS-001253	LEWIS STREET	LEWIS ST	JENNET ST	92.74	9.4	871.8	2	0.185	Collector	Hot Mix Asphalt	87.5	2024	Very Good (PCI 100-80)		\$ -
RD-RDS-001387	LEWIS STREET	JENNET STREET	WARREN STREET	138.7	7	970.9	2	0.277	Collector	Hot Mix Asphalt	84.6	2024	Very Good (PCI 100-80)		\$ -
RD-RDS-001558	LEWIS STREET	CENTRAL AVENUE	PROW AVENUE	182.08	8	1456.6	2	0.364	Collector	Hot Mix Asphalt	82.2	2024	Very Good (PCI 100-80)		\$ -
RD-RDS-001769	LEWIS STREET	WARREN STREET	WINTEMUTE STREET	78.27	7	547.9	2	0.157	Collector	Hot Mix Asphalt	81.3	2024	Very Good (PCI 100-80)		\$ -
RD-RDS-000196	LILLIAN PLACE	LAKESHORE ROAD	NORTH END OF ROAD	277.25	5.5	1524.9	2	0.555	Local	Hot Mix Asphalt	63.1	2024	Fair (PCI 65-50)	HMA - 2Ovly	\$ 83,334.42
RD-RDS-000444	LINCOLN ROAD	SHANNON ROAD	DERBY ROAD	92.34	6.5	600.2	2	0.185	Local	Hot Mix Asphalt	71.2	2024	Good (PCI 80 - 65)	HMA - Ovly	\$ 21,697.59
RD-RDS-000554	LINCOLN ROAD	SHANNON ROAD NORTH	LOOMIS CRESCENT	68.48	5.5	376.6	2	0.137	Local	Hot Mix Asphalt	70.5	2024	Good (PCI 80 - 65)	HMA - Ovly	\$ 13,615.54
RD-RDS-000559	LINCOLN ROAD	CONWAY PLACE	ESSEX PLACE	62.03	6	372.2	2	0.124	Local	Hot Mix Asphalt	72.5	2024	Good (PCI 80 - 65)		\$ -
RD-RDS-000694	LINCOLN ROAD	BELFAST ROAD	LOOMIS CRESCENT	70.16	5.5	385.9	2	0.14	Local	Hot Mix Asphalt	75.7	2024	Good (PCI 80 - 65)		\$ -
RD-RDS-000705	LINCOLN ROAD	ESSEX PLACE	DERBY ROAD	98.52	5.5	541.9	2	0.197	Local	Hot Mix Asphalt	71.3	2024	Good (PCI 80 - 65)	HMA - Ovly	\$ 19,588.24
RD-RDS-001094	LINCOLN ROAD	CONWAY PLACE	BELFAST ROAD NORTH	60.33	5.5	331.8	2	0.121	Local	Hot Mix Asphalt	73.6	2024	Good (PCI 80 - 65)		\$ -
RD-RDS-001095	LINCOLN ROAD	LOOMIS CRESCENT	ULSTER LANE	30.8	5.5	169.4	2	0.062	Local	Hot Mix Asphalt	71.3	2024	Good (PCI 80 - 65)	HMA - Ovly	\$ 6,123.81
RD-RDS-001096	LINCOLN ROAD	ULSTER LANE	SHANNON ROAD SOUTH	108.13	5.5	594.7	2	0.216	Local	Hot Mix Asphalt	64.8	2024	Fair (PCI 65-50)	HMA - Ovly	\$ 21,498.95
RD-RDS-001150	LINCOLN ROAD	DEVON PLACE	CONWAY PLACE	55	5.5	302.5	2	0.11	Local	Hot Mix Asphalt	65.8	2024	Good (PCI 80 - 65)	HMA - Ovly	\$ 10,935.38
RD-RDS-001184	LINCOLN ROAD	MUNSTER LANE	LOOMIS CRESCENT	32.35	5.5	177.9	2	0.065	Local	Hot Mix Asphalt	72.4	2024	Good (PCI 80 - 65)		\$ -
RD-RDS-001322	LINCOLN ROAD	MUNSTER LANE	BELFAST ROAD SOUTH	110.28	5.5	606.5	2	0.221	Local	Hot Mix Asphalt	64.6	2024	Fair (PCI 65-50)	HMA - Ovly	\$ 21,926.42
RD-RDS-001439	LINCOLN ROAD	CONWAY PLACE	CONWAY PLACE	52.21	6	313.3	2	0.104	Local	Hot Mix Asphalt	76.6	2024	Good (PCI 80 - 65)		\$ -
RD-RDS-001440	LINCOLN ROAD	DERBY ROAD	DEVON PLACE	98	5.5	539.0	2	0.196	Local	Hot Mix Asphalt	62.9	2024	Fair (PCI 65-50)	HMA - 2Ovly	\$ 29,456.35
RD-RDS-001589	LINCOLN ROAD	DERBY ROAD	BELFAST ROAD	91.66	6	550.0	2	0.183	Local	Hot Mix Asphalt	66	2024	Good (PCI 80 - 65)	HMA - Ovly	\$ 19,881.05
RD-RDS-000258	LINDBERGH AVENUE	ALWIN PLACE	BURNS PLACE	260.48	6.5	1693.1	2	0.521	Local	Surface Treated	89.2	2024	Very Good (PCI 100-80)		\$ -
RD-RDS-001156	LINDBERGH AVENUE	BURBANK TERRACE	ALWIN PLACE	387.14	6.5	2516.4	2	0.774	Local	Hot Mix Asphalt	96.3	2024	Very Good (PCI 100-80)		\$ -

Fort Erie 2024 Road Listing

TOFE Asset_ID	Street	From Limit	To Limit	Length_m	Width_m	Area_m2	Lanes	LaneKm	FunctionalClass	Surface Type	PCI	Assessment Year	Condition Category	Treatment Need (2025)	Treatment Cost (2025)
RD-RDS-001907	LOGANBERRY COURT	BEACHWALK CRESCENT	END OF ROAD	120.08	8.6	1032.7	2	0.24	Local	Baselift Asphalt	100	2024	Very Good (PCI 100-80)		\$ -
RD-RDS-000187	LONGTENT AVENUE	ALBERT STREET	EAST END OF ROAD	130.06	6.2	806.4	2	0.26	Local	Hot Mix Asphalt	72.2	2024	Good (PCI 80 - 65)		\$ -
RD-RDS-000943	LOOMIS CRESCENT	DERBY ROAD	BELFAST ROAD NORTH	74.5	6	447.0	2	0.149	Local	Hot Mix Asphalt	66.3	2024	Good (PCI 80 - 65)	HMA - Ovly	\$ 16,159.05
RD-RDS-001125	LOOMIS CRESCENT	BELFAST ROAD NORTH	LINCOLN ROAD	61.98	6	371.9	2	0.124	Local	Gravel		2024			
RD-RDS-001732	LOOMIS CRESCENT	SHANNON ROAD NORTH	DERBY ROAD	73.24	6	439.4	2	0.146	Local	Hot Mix Asphalt	62.5	2024	Fair (PCI 65-50)	HMA - 2Ovly	\$ 24,015.40
RD-RDS-001833	LOOMIS CRESCENT	LINCOLN ROAD	SHANNON ROAD NORTH	61.7	6	370.2	2	0.123	Local	Hot Mix Asphalt	71.9	2024	Good (PCI 80 - 65)		\$ -
RD-RDS-000194	LOUISA STREET	ARTHUR STREET	ALFRED STREET	216.76	5.5	1192.2	2	0.434	Local	Gravel		2024			
RD-RDS-000997	LOUISA STREET	JORDYN DRIVE	50m NORTH OF JORDYN DRIVE	50.96	7.9	402.6	2	0.102	Local	Hot Mix Asphalt	86.8	2024	Very Good (PCI 100-80)		\$ -
RD-RDS-001535	LOUISA STREET	LOUISA ST	BURWELL ST	149.15	8.5	1267.8	2	0.298	Local	Hot Mix Asphalt	87.3	2024	Very Good (PCI 100-80)		\$ -
RD-RDS-001606	LOUISA STREET	ANTOINETTE ROAD	JORDYN DRIVE	104.29	7.9	823.9	2	0.209	Local	Hot Mix Asphalt	80.8	2024	Very Good (PCI 100-80)		\$ -
RD-RDS-001645	LOUISA STREET	ANTOINETTE ROAD	ALBANY STREET	90.3	7.9	713.4	2	0.181	Local	Hot Mix Asphalt	80.8	2024	Very Good (PCI 100-80)		\$ -
RD-RDS-001104	LOWER COACH ROAD	OLD MILL ROAD	SETTLER'S COVE DRIVE	92.25	7.9	728.8	2	0.185	Local	Hot Mix Asphalt	86.1	2024	Very Good (PCI 100-80)		\$ -
RD-RDS-001105	LOWER COACH ROAD	W. OF OLD MILL OF ROAD	OLD MILL OF ROAD	71.08	7.9	561.5	2	0.142	Local	Hot Mix Asphalt	82.7	2024	Very Good (PCI 100-80)		\$ -
RD-RDS-001209	LOWER COACH ROAD	W. OF OLD MILL OF ROAD	VILLAGE CREEK DR	249.23	7.9	1968.9	2	0.498	Local	Hot Mix Asphalt	83	2024	Very Good (PCI 100-80)		\$ -
RD-RDS-001532	LOWER COACH ROAD	SETTLER'S COVE DRIVE	EAST END OF ROAD	41.72	7.9	329.6	2	0.083	Local	Hot Mix Asphalt	84.6	2024	Very Good (PCI 100-80)		\$ -
RD-RDS-000549	LYNWOOD LANE	INGLEWOOD ROAD	DOVERCOURT ROAD	81.41	5.5	447.8	2	0.163	Local	Surface Treated	81.3	2024	Very Good (PCI 100-80)	ST-SST	\$ 2,959.66
RD-RDS-000550	LYNWOOD LANE	RIDGEWAY ROAD	INGLEWOOD ROAD	106.17	5.5	583.9	2	0.212	Local	Surface Treated	89.3	2024	Very Good (PCI 100-80)		\$ -
RD-RDS-000184	MACCABEE	ALBERT STREET	EAST END OF ROAD	128.78	6.2	798.4	2	0.258	Local	Hot Mix Asphalt	68.4	2024	Good (PCI 80 - 65)	HMA - Ovly	\$ 28,863.46
RD-RDS-000769	MACDONALD DRIVE	STONEMILL ROAD	BERTIE BAY ROAD	853.71	5.5	4695.4	2	1.707	Local	Surface Treated	83.7	2024	Very Good (PCI 100-80)	ST-SST	\$ 31,036.63
RD-RDS-000073	MACK STREET	JARVIS STREET	COURTWRIGHT STREET	102.33	8	818.6	2	0.205	Local	Hot Mix Asphalt	70.7	2024	Good (PCI 80 - 65)	HMA - Ovly	\$ 29,593.84
RD-RDS-000605	MACKENZIE STREET	THOMPSON ROAD	WEST END OF ROAD	146.31	4	585.2	1	0.146	Local	Gravel		2024			
RD-RDS-001281	MADISON STREET	MADISON STREET	KING STREET	378.68	10	3786.8	2	0.757	Local	Hot Mix Asphalt	67	2024	Good (PCI 80 - 65)	HMA - Ovly	\$ 136,892.82
RD-RDS-001818	MADISON STREET	ALBANY STREET	MADISON STREET	81.76	10	817.6	2	0.164	Local	Hot Mix Asphalt	65.4	2024	Good (PCI 80 - 65)	HMA - Ovly	\$ 29,556.24
RD-RDS-001370	MALKIN AVENUE	DOMINION ROAD	DRUMMOND CRESCENT	236.71	8.5	2012.0	2	0.473	Local	Hot Mix Asphalt	63.2	2024	Fair (PCI 65-50)	HMA - 2Ovly	\$ 109,957.71
RD-RDS-000802	MANNING COURT	POUND AVENUE	NORTH END OF ROAD	147.74	6	886.4	2	0.295	Local	Surface Treated	93.2	2024	Very Good (PCI 100-80)		\$ -
RD-RDS-000303	MAPLE AVENUE	BARKER AVENUE	BERNARD AVENUE	204.27	4	817.1	1	0.204	Local	Surface Treated	79.8	2024	Good (PCI 80 - 65)	ST-SST	\$ 5,400.90
RD-RDS-000312	MAPLE AVENUE	OAKHILL BOULEVARD	BARKER AVENUE	404.19	4	1616.8	1	0.404	Local	Surface Treated	78.4	2024	Good (PCI 80 - 65)	ST-SST	\$ 10,686.78
RD-RDS-000486	MAPLE AVENUE	RIDGEWOOD AVENUE	EAST END OF ROAD	193.19	4	772.8	1	0.193	Local	Surface Treated	75.1	2024	Good (PCI 80 - 65)	ST-SST	\$ 5,107.94
RD-RDS-001549	MAPLE AVENUE	BURLEIGH ROAD	RIDGEWOOD AVENUE	201.78	4	807.1	1	0.202	Local	Surface Treated	79.4	2024	Good (PCI 80 - 65)	ST-SST	\$ 5,335.06
RD-RDS-001824	MAPLE AVENUE	CENTRALIA AVENUE	OAKHILL BOULEVARD	238.4	4	953.6	1	0.238	Local	Surface Treated	77.2	2024	Good (PCI 80 - 65)	ST-SST	\$ 6,303.30
RD-RDS-000501	MAPLE LEAF AVENUE	END OF CURVE	NORTH SHORE DRIVE	88.59	6	531.5	2	0.177	Local	Surface Treated	81.8	2024	Very Good (PCI 100-80)	ST-SST	\$ 3,513.48
RD-RDS-000502	MAPLE LEAF AVENUE	THUNDER BAY ROAD	END OF CURVE	332.02	6	1992.1	2	0.664	Local	Surface Treated	76.5	2024	Good (PCI 80 - 65)	ST-SST	\$ 13,167.91
RD-RDS-000503	MAPLE LEAF AVENUE	EVADERE AVENUE	THUNDER BAY ROAD	216.69	5	1083.5	2	0.433	Local	Surface Treated	79.4	2024	Good (PCI 80 - 65)	ST-SST	\$ 7,161.61
RD-RDS-001489	MAPLE LEAF AVENUE	BETHUNE AVENUE	EVADERE AVENUE	191.99	5	960.0	2	0.384	Local	Surface Treated	79.4	2024	Good (PCI 80 - 65)	ST-SST	\$ 6,345.27
RD-RDS-001586	MAPLE LEAF AVENUE	HYMAN AVENUE	BETHUNE AVENUE	280.41	6	1682.5	2	0.561	Local	Surface Treated	81.2	2024	Very Good (PCI 100-80)	ST-SST	\$ 11,121.06
RD-RDS-000504	MAPLE LEAF AVENUE N	DOMINION ROAD	GROVE AVENUE	210.64	5	1053.2	2	0.421	Local	Surface Treated	71.2	2024	Good (PCI 80 - 65)	ST-SST	\$ 6,961.65
RD-RDS-000507	MAPLE LEAF AVENUE S	END OF CURVE	NORTH SHORE DRIVE	52.3	6	313.8	2	0.105	Local	Surface Treated	82.6	2024	Very Good (PCI 100-80)	ST-SST	\$ 2,074.22
RD-RDS-000427	MAPLEWOOD AVENUE	GLENSPRING ROAD	BIRCHWOOD ROAD	241.66	4.5	1087.5	2	0.483	Local	Hot Mix Asphalt	71.2	2024	Good (PCI 80 - 65)	HMA - Ovly	\$ 39,312.04
RD-RDS-000429	MAPLEWOOD AVENUE	VICTORIA ROAD	GLENSPRING ROAD	182.6	4.5	821.7	2	0.365	Local	Hot Mix Asphalt	81.6	2024	Very Good (PCI 100-80)		\$ -
RD-RDS-000711	MAPLEWOOD AVENUE	BIRCHWOOD ROAD	ERIE ROAD	163.19	4.5	734.4	2	0.326	Local	Hot Mix Asphalt	75.9	2024	Good (PCI 80 - 65)		\$ -
RD-RDS-001189	MARINA DR	GREEN ACRES DR	PLATO DR	217.42	9	1956.8	2	0.435	Local	Hot Mix Asphalt	83.5	2024	Very Good (PCI 100-80)		\$ -
RD-RDS-001854	MARINA DR	GREEN ACRES DR	GREEN ACRES DR	304.38	9	2739.4	2	0.609	Local	Hot Mix Asphalt	90.6	2024	Very Good (PCI 100-80)		\$ -
RD-RDS-000149	MARY STREET	CATHERINE STREET	HENRIETTA STREET	232.76	8.5	1978.5	2	0.466	Local	Hot Mix Asphalt	57.6	2024	Fair (PCI 65-50)	HMA - 2Ovly	\$ 108,122.84
RD-RDS-000150	MARY STREET	HENRIETTA STREET	IDYLEWYLDE STREET	100.37	8.5	853.1	2	0.201	Local	Hot Mix Asphalt	60	2024	Fair (PCI 65-50)	HMA - 2Ovly	\$ 46,624.37
RD-RDS-000151	MARY STREET	IDYLEWYLDE STREET	GILMORE ROAD	81.9	8.5	696.2	2	0.164	Local	Hot Mix Asphalt	89.1	2024	Very Good (PCI 100-80)		\$ -
RD-RDS-000152	MATHER BOULEVARD	GARRISON ROAD	QUEENSBURY ROAD	82.48	6	494.9	2	0.165	Local	Hot Mix Asphalt	74.1	2024	Good (PCI 80 - 65)		\$ -

Fort Erie 2024 Road Listing

TOFE Asset_ID	Street	From Limit	To Limit	Length_m	Width_m	Area_m2	Lanes	LaneKm	FunctionalClass	Surface Type	PCI	Assessment Year	Condition Category	Treatment Need (2025)	Treatment Cost (2025)
RD-RDS-000153	MATHER BOULEVARD	QUEENSBURY ROAD	RICELAND ROAD	86.89	6	521.3	2	0.174	Local	Hot Mix Asphalt	66.5	2024	Good (PCI 80 - 65)	HMA - Ovly	\$ 18,846.44
RD-RDS-001578	MATHER BOULEVARD	RICELAND ROAD	WALDEN BOULEVARD	88.4	6	530.4	2	0.177	Local	Hot Mix Asphalt	65.3	2024	Good (PCI 80 - 65)	HMA - Ovly	\$ 19,173.96
RD-RDS-000883	MATHEWS ROAD	OLD GARRISON ROAD	GARRISON ROAD	362.03	6	2172.2	2	0.724	Local	Surface Treated	74.2	2024	Good (PCI 80 - 65)	ST-SST	\$ 14,358.11
RD-RDS-001647	MATHEWS ROAD	NIGH ROAD	SHERKSTON ROAD	1608.45	7.5	12063.4	2	3.217	Local	Gravel		2024			
RD-RDS-000872	MATHEWS ROAD NORTH	GARRISON ROAD	NIGH ROAD	638.66	7.5	4790.0	2	1.277	Local	Gravel		2024			
RD-RDS-000885	MATHEWS ROAD SOUTH	MICHENER ROAD	SOUTH END OF ROAD	1283.94	6	7703.6	2	2.568	Local	Surface Treated	52.8	2024	Fair (PCI 65-50)	ST-FDR & DST	\$ 176,182.25
RD-RDS-000698	MATHEWSON AVENUE	RIDGE ROAD SOUTH	HELEN STREET	186.32	6.5	1211.1	2	0.373	Local	Hot Mix Asphalt	84.3	2024	Very Good (PCI 100-80)		\$ -
RD-RDS-000701	MATHEWSON AVENUE	DOVERCOURT ROAD	INGLEWOOD ROAD	78.36	6.5	509.3	2	0.157	Local	Hot Mix Asphalt	83.1	2024	Very Good (PCI 100-80)		\$ -
RD-RDS-001401	MATHEWSON AVENUE	HELEN STREET	DOVERCOURT ROAD	181.86	6.5	1182.1	2	0.364	Local	Surface Treated	71	2024	Good (PCI 80 - 65)	ST-SST	\$ 7,813.62
RD-RDS-001402	MATHEWSON AVENUE	INGLEWOOD ROAD	RIDGEWAY ROAD	106.02	5.5	583.1	2	0.212	Local	Hot Mix Asphalt	87.8	2024	Very Good (PCI 100-80)		\$ -
RD-RDS-000644	MAY AVENUE	WEST MAIN STREET	SOUTH END OF ROAD	190.13	5	950.7	2	0.38	Local	Surface Treated	56.9	2024	Fair (PCI 65-50)	ST-DST	\$ 12,577.10
RD-RDS-000606	MCAFFEE STREET	THOMPSON ROAD	WEST END OF ROAD	115.08	4	460.3	1	0.115	Local	Gravel		2024			
RD-RDS-001262	MEADOWOOD STREET	KERBY STREET	KERBY STREET	219.89	7.9	1737.1	2	0.44	Local	Hot Mix Asphalt	85.2	2024	Very Good (PCI 100-80)		\$ -
RD-RDS-001570	MEADOWOOD STREET	KERBY STREET	N. END MEADOWOOD	44.03	7.9	347.8	2	0.088	Local	Hot Mix Asphalt	86.3	2024	Very Good (PCI 100-80)		\$ -
RD-RDS-000682	MICHENER ROAD	BELVIDERE ROAD	DERBY ROAD	64.47	8	515.8	1	0.064	Local	Hot Mix Asphalt	72.6	2024	Good (PCI 80 - 65)		\$ -
RD-RDS-000683	MICHENER ROAD	DERBY ROAD	WELLINGTON COURT	166.95	6.5	1085.2	2	0.334	Local	Hot Mix Asphalt	73.2	2024	Good (PCI 80 - 65)		\$ -
RD-RDS-000951	MICHENER ROAD	MATHEWS ROAD S	POINT ABINO ROAD SOUTH	836.05	5.8	4849.1	2	1.672	Local	Surface Treated	86.6	2024	Very Good (PCI 100-80)		\$ -
RD-RDS-000976	MICHENER ROAD	HOLLOWAY BAY ROAD SOUTH	MATHEWS ROAD S	909.18	5.8	5273.2	2	1.818	Local	Surface Treated	89.3	2024	Very Good (PCI 100-80)		\$ -
RD-RDS-001213	MICHENER ROAD	POINT ABINO ROAD	SHERKSTON ROAD	167.23	5.8	969.9	2	0.334	Local	Hot Mix Asphalt	89.8	2024	Very Good (PCI 100-80)		\$ -
RD-RDS-001214	MICHENER ROAD	SHERKSTON ROAD	CHERRY HILL BOULEVARD NORTH	1496.93	5.8	8682.2	2	2.994	Local	Hot Mix Asphalt	75.5	2024	Good (PCI 80 - 65)		\$ -
RD-RDS-001215	MICHENER ROAD	CHERRY HILL BOULEVARD NORTH	SCHOOLEY ROAD	458.14	5.8	2657.2	2	0.916	Local	Hot Mix Asphalt	76.2	2024	Good (PCI 80 - 65)		\$ -
RD-RDS-001216	MICHENER ROAD	SCHOOLEY ROAD	ELMWOOD AVENUE	257.89	5.8	1495.8	2	0.516	Local	Hot Mix Asphalt	73.3	2024	Good (PCI 80 - 65)		\$ -
RD-RDS-001403	MICHENER ROAD	RIDGEWAY ROAD	HAUN ROAD	80.99	8	647.9	2	0.162	Local	Hot Mix Asphalt	70.8	2024	Good (PCI 80 - 65)	HMA - Ovly	\$ 23,422.31
RD-RDS-001837	MICHENER ROAD	HAUN ROAD	BELVIDERE ROAD	62.26	8	498.1	2	0.125	Local	Hot Mix Asphalt	73.2	2024	Good (PCI 80 - 65)		\$ -
RD-RDS-000781	MILLER AVENUE	CAIRN'S CRESCENT	EAGLE STREET	394.05	5	1970.3	2	0.788	Local	Surface Treated	78.8	2024	Good (PCI 80 - 65)	ST-SST	\$ 13,023.35
RD-RDS-001508	MILLER AVENUE	EAGLE STREET	ARCADIA STREET R/A	880.48	5	4402.4	2	1.761	Local	Surface Treated	81.3	2024	Very Good (PCI 100-80)	ST-SST	\$ 29,099.86
RD-RDS-002690	MISSISSAUGA AVENUE	BUTTONWOOD DRIVE	BARDOL AVENUE	88.52	8	708.2	2	0.177	Local	Baselift Asphalt	100	2024	Very Good (PCI 100-80)		\$ -
RD-RDS-002692	MISSISSAUGA AVENUE	ONEIDA WAY	BUTTONWOOD DRIVE	114.26	8	914.1	2	0.229	Local	Baselift Asphalt	100	2024	Very Good (PCI 100-80)		\$ -
RD-RDS-002694	MISSISSAUGA AVENUE	CAYUGA DRIVE	ONEIDA WAY	82.27	8	658.2	2	0.165	Local	Baselift Asphalt	100	2024	Very Good (PCI 100-80)		\$ -
RD-RDS-002699	MISSISSAUGA AVENUE	SENECA DRIVE	END OF ROAD	39.96	8	319.7	2	0.08	Local	Baselift Asphalt	100	2024	Very Good (PCI 100-80)		\$ -
RD-RDS-002702	MISSISSAUGA AVENUE	SENECA DRIVE	CAYUGA DRIVE	201.06	8	1608.5	2	0.402	Local	Baselift Asphalt	100	2024	Very Good (PCI 100-80)		\$ -
RD-RDS-001267	MITCHELL CRES	SIMPSON LN	MITCHELL CRES	178.2	8.5	1514.7	2	0.356	Local	Hot Mix Asphalt	93.3	2024	Very Good (PCI 100-80)		\$ -
RD-RDS-001268	MITCHELL CRES	MITCHELL CRES	SIMPSON LN	139.28	8.5	1183.9	2	0.279	Local	Hot Mix Asphalt	93.3	2024	Very Good (PCI 100-80)		\$ -
RD-RDS-001269	MITCHELL CRES	NETHERBY RD	MITCHELL CRES	59.58	8.5	506.4	2	0.119	Local	Hot Mix Asphalt	93.3	2024	Very Good (PCI 100-80)		\$ -
RD-RDS-001207	MOHAWK AVENUE	RIDGEWOOD AVENUE	EAST END OF ROAD	180.2	4	720.8	1	0.18	Local	Surface Treated	82.1	2024	Very Good (PCI 100-80)	ST-SST	\$ 4,764.49
RD-RDS-001470	MOHAWK AVENUE	BURLEIGH ROAD	RIDGEWOOD AVENUE	201.86	4	807.4	1	0.202	Local	Surface Treated	77.2	2024	Good (PCI 80 - 65)	ST-SST	\$ 5,337.18
RD-RDS-001658	MORNINSTAR ROAD	NETHERBY ROAD	TO TOWN BOUNDARY	60.46	6	362.8	2	0.121	Local	Gravel		2024			
RD-RDS-000012	MURDOCK AVENUE	WALDEN BOULEVARD	DIPIETRO STREET	181.91	6	1091.5	2	0.364	Local	Surface Treated	37.3	2024	Very Poor (40-0)	ST-FDR & DST	\$ 24,961.69
RD-RDS-001177	MURDOCK AVENUE	WEST END OF ROAD	DIPIETRO STREET	54.78	6	328.7	2	0.11	Local	Gravel		2024			
RD-RDS-000051	MURRAY STREET	BATTERY STREET	WATERLOO STREET	163.12	9.2	1500.7	2	0.326	Local	Hot Mix Asphalt	83.1	2024	Very Good (PCI 100-80)		\$ -
RD-RDS-000052	MURRAY STREET	BATTERY STREET	STANTON STREET	120.43	9.2	1108.0	2	0.241	Local	Hot Mix Asphalt	86.9	2024	Very Good (PCI 100-80)		\$ -
RD-RDS-000053	MURRAY STREET	STANTON STREET	HIGH STREET	122.35	8.5	1040.0	2	0.245	Local	Hot Mix Asphalt	69.9	2024	Good (PCI 80 - 65)	HMA - Ovly	\$ 37,595.10
RD-RDS-001324	MURRAY STREET	NORTH STREET	CENTRAL AVENUE	120.29	9.2	1106.7	2	0.241	Local	Hot Mix Asphalt	80.5	2024	Very Good (PCI 100-80)		\$ -
RD-RDS-001415	MURRAY STREET	CENTRAL AVENUE	DOUGLAS STREET	121.28	9.1	1103.6	2	0.243	Local	Hot Mix Asphalt	87.8	2024	Very Good (PCI 100-80)		\$ -
RD-RDS-001510	MURRAY STREET	HIGH STREET	NORTH STREET	121.6	8.5	1033.6	2	0.243	Local	Hot Mix Asphalt	74.6	2024	Good (PCI 80 - 65)		\$ -
RD-RDS-001528	MURRAY STREET	NIAGARA BOULEVARD	WATERLOO STREET	99.24	8.5	843.5	2	0.198	Local	Hot Mix Asphalt	69.5	2024	Good (PCI 80 - 65)	HMA - Ovly	\$ 30,493.97

Fort Erie 2024 Road Listing

TOFE Asset_ID	Street	From Limit	To Limit	Length_m	Width_m	Area_m2	Lanes	LaneKm	FunctionalClass	Surface Type	PCI	Assessment Year	Condition Category	Treatment Need (2025)	Treatment Cost (2025)
RD-RDS-001804	MURRAY STREET	DOUGLAS STREET	ABERDEEN STREET	123.42	9.1	1123.1	2	0.247	Local	Hot Mix Asphalt	84.6	2024	Very Good (PCI 100-80)		\$ -
RD-RDS-000083	NANCY STREET	ALBANY STREET	JASMINE COURT	98.02	7.9	774.4	2	0.196	Local	Hot Mix Asphalt	77.5	2024	Good (PCI 80 - 65)		\$ -
RD-RDS-000084	NANCY STREET	JASMINE COURT	END OF ROAD	71.81	7.9	567.3	2	0.144	Local	Hot Mix Asphalt	81.6	2024	Very Good (PCI 100-80)		\$ -
RD-RDS-000950	NATHANIAL AVENUE	PETTIT ROAD	SHARON DRIVE	179.1	8	1432.8	2	0.358	Local	Surface Treated	84.2	2024	Very Good (PCI 100-80)	ST-SST	\$ 9,470.81
RD-RDS-000186	NELSON AVENUE	DOMINION ROAD	QUEENSTON BOULEVARD	147.36	6	884.2	2	0.295	Local	Surface Treated	58.8	2024	Fair (PCI 65-50)	ST-DST	\$ 11,697.44
RD-RDS-000231	NEVA ROAD	BETHUNE AVENUE	RISELAY AVENUE	103.42	5	517.1	2	0.207	Local	Surface Treated	84.6	2024	Very Good (PCI 100-80)	ST-SST	\$ 3,418.03
RD-RDS-000232	NEVA ROAD	THUNDER BAY ROAD	YOUNG AVENUE	111.69	5	558.5	2	0.223	Local	Surface Treated	83.4	2024	Very Good (PCI 100-80)	ST-SST	\$ 3,691.36
RD-RDS-000233	NEVA ROAD	YOUNG AVENUE	EVADERE AVENUE	52.71	5	263.6	2	0.105	Local	Surface Treated	85.4	2024	Very Good (PCI 100-80)		\$ -
RD-RDS-000234	NEVA ROAD	EVADERE AVENUE	POPLAR AVENUE	95.67	5	478.4	2	0.191	Local	Surface Treated	81.8	2024	Very Good (PCI 100-80)	ST-SST	\$ 3,161.89
RD-RDS-001025	NEVA ROAD	HYMAN AVENUE	NORTH END OF ROAD	57.75	5	288.8	2	0.116	Local	Surface Treated	78.7	2024	Good (PCI 80 - 65)	ST-SST	\$ 1,908.64
RD-RDS-001389	NEVA ROAD	RISELAY AVENUE	JEWEL AVENUE	92.85	5	464.3	2	0.186	Local	Surface Treated	83.6	2024	Very Good (PCI 100-80)	ST-SST	\$ 3,068.69
RD-RDS-001682	NEVA ROAD	JEWEL AVENUE	HYMAN AVENUE	93.45	5	467.3	2	0.187	Local	Surface Treated	84.1	2024	Very Good (PCI 100-80)	ST-SST	\$ 3,088.52
RD-RDS-001778	NEVA ROAD	POPLAR AVENUE	BETHUNE AVENUE	94.36	5	471.8	2	0.189	Local	Surface Treated	79.7	2024	Good (PCI 80 - 65)	ST-SST	\$ 3,118.60
RD-RDS-001840	NEVA ROAD	EVADERE AVENUE	EVADERE AVENUE	44.74	5	223.7	2	0.089	Local	Surface Treated	81.3	2024	Very Good (PCI 100-80)	ST-SST	\$ 1,478.66
RD-RDS-001336	NEWGATE ROAD	NETHERBY ROAD	NORTH END OF ROAD	449.46	5	2247.3	2	0.899	Local	Gravel		2024			
RD-RDS-000261	NIAGARA PARKWAY	FORSYTHE STREET	BERTIE STREET	161.18	11.1	1789.1	3	0.484	Collector	Composite	76	2024	Good (PCI 80 - 65)		\$ -
RD-RDS-001170	NIAGARA PARKWAY	JOHN STREET	PRINCESS STREET	60.3	11.1	669.3	3	0.181	Collector	Composite	80.2	2024	Very Good (PCI 100-80)		\$ -
RD-RDS-001452	NIAGARA PARKWAY	PRINCESS STREET	QUEEN STREET	106.9	11.1	1186.6	3	0.321	Collector	Composite	82.8	2024	Very Good (PCI 100-80)		\$ -
RD-RDS-001742	NIAGARA PARKWAY	FORSYTHE STREET	JOHN STREET	74.86	11.1	830.9	3	0.225	Collector	Composite	82.2	2024	Very Good (PCI 100-80)		\$ -
RD-RDS-002727	NICOLAS ROAD	HYMAN AVENUE	JEWEL AVENUE	92.91	5	464.6	2	0.186	Local	Surface Treated	83	2024	Very Good (PCI 100-80)	ST-SST	\$ 3,070.68
RD-RDS-002800	NICOLAS ROAD	RISELAY AVENUE	BETHUNE AVENUE	97.02	5	485.1	2	0.194	Local	Surface Treated	86.2	2024	Very Good (PCI 100-80)		\$ -
RD-RDS-002816	NICOLAS ROAD	POPLAR AVENUE	EVADERE AVENUE	97.13	5	485.7	2	0.194	Local	Surface Treated	84.5	2024	Very Good (PCI 100-80)	ST-SST	\$ 3,210.15
RD-RDS-002855	NICOLAS ROAD	JEWEL AVENUE	RISELAY AVENUE	93.86	5	469.3	2	0.188	Local	Surface Treated	72.6	2024	Good (PCI 80 - 65)	ST-SST	\$ 3,102.07
RD-RDS-002856	NICOLAS ROAD	EVADERE AVENUE	YOUNG AVENUE	95.67	5	478.4	2	0.191	Local	Surface Treated	84.8	2024	Very Good (PCI 100-80)	ST-SST	\$ 3,161.89
RD-RDS-002857	NICOLAS ROAD	YOUNG AVENUE	THUNDER BAY ROAD	112.7	5	563.5	2	0.225	Local	Surface Treated	81.3	2024	Very Good (PCI 100-80)	ST-SST	\$ 3,724.74
RD-RDS-002858	NICOLAS ROAD	BETHUNE AVENUE	POPLAR AVENUE	94.67	5	473.4	2	0.189	Local	Surface Treated	89.1	2024	Very Good (PCI 100-80)		\$ -
RD-RDS-000590	NIGH ROAD	PROSPECT POINT ROAD NORTH	RIDGE ROAD	98.17	6	589.0	2	0.196	Local	Hot Mix Asphalt	93.3	2024	Very Good (PCI 100-80)		\$ -
RD-RDS-000592	NIGH ROAD	GORHAM ROAD	RIDGE ROAD	739.88	5.5	4069.3	2	1.48	Collector	Surface Treated	62.4	2024	Fair (PCI 65-50)	ST-DST	\$ 53,837.37
RD-RDS-000728	NIGH ROAD	DOVER ROAD	ROSEHILL ROAD	180.83	6	1085.0	2	0.362	Local	Surface Treated	81.4	2024	Very Good (PCI 100-80)	ST-SST	\$ 7,171.72
RD-RDS-000730	NIGH ROAD	FRONTENAC ROAD	DOVER ROAD	89.85	6	539.1	2	0.18	Local	Surface Treated	82.1	2024	Very Good (PCI 100-80)	ST-SST	\$ 3,563.45
RD-RDS-000760	NIGH ROAD	ROSEHILL ROAD	BUFFALO ROAD	804.84	5	4024.2	2	1.61	Local	Surface Treated	55.6	2024	Fair (PCI 65-50)	ST-FDR & DST	\$ 92,033.45
RD-RDS-000792	NIGH ROAD	CHAPIN PARKWAY	FRONTENAC ROAD	615.05	6	3690.3	2	1.23	Local	Surface Treated	75	2024	Good (PCI 80 - 65)	ST-SST	\$ 24,392.88
RD-RDS-000794	NIGH ROAD	STONEMILL ROAD	CHAPIN PARKWAY	731.55	6	4389.3	2	1.463	Local	Surface Treated	68.1	2024	Good (PCI 80 - 65)	ST-DST	\$ 58,070.44
RD-RDS-000796	NIGH ROAD	WINDMILL POINT ROAD NORTH	FROM	797.04	6	4782.2	2	1.594	Local	Surface Treated	70.7	2024	Good (PCI 80 - 65)	ST-SST	\$ 31,610.61
RD-RDS-000868	NIGH ROAD	CENTRALIA AVENUE	WINDMILL POINT ROAD	794.94	6	4769.6	2	1.59	Local	Surface Treated	69.8	2024	Good (PCI 80 - 65)	ST-DST	\$ 63,102.34
RD-RDS-000870	NIGH ROAD	OAKHILL BOULEVARD	CENTRALIA AVENUE	236.46	6	1418.8	2	0.473	Local	Surface Treated	56.6	2024	Fair (PCI 65-50)	ST-DST	\$ 18,770.20
RD-RDS-000890	NIGH ROAD	RIDGEWOOD AVENUE	BERNARD AVENUE	584.68	6	3508.1	2	1.169	Local	Surface Treated	52.9	2024	Fair (PCI 65-50)	ST-FDR & DST	\$ 80,229.79
RD-RDS-001027	NIGH ROAD	OAKHILL BOULEVARD	BARKER AVENUE	411.95	6	2471.7	2	0.824	Local	Surface Treated	56	2024	Fair (PCI 65-50)	ST-DST	\$ 32,700.59
RD-RDS-001142	NIGH ROAD	BARKER AVENUE	BERNARD AVENUE	205.58	6	1233.5	2	0.411	Local	Surface Treated	56.4	2024	Fair (PCI 65-50)	ST-DST	\$ 16,318.94
RD-RDS-001628	NIGH ROAD	MATHEWS ROAD NORTH	POINT ABINO ROAD NORTH	842.14	6.5	5473.9	2	1.684	Local	Surface Treated	78.7	2024	Good (PCI 80 - 65)	ST-SST	\$ 36,182.55
RD-RDS-001640	NIGH ROAD	POINT ABINO ROAD NORTH	CHERRY HILL BOULEVARD NORTH	1657.4	6.5	10773.1	2	3.315	Local	Surface Treated	73.9	2024	Good (PCI 80 - 65)	ST-SST	\$ 71,210.19
RD-RDS-001749	NIGH ROAD	BURLEIGH ROAD	RIDGEWOOD AVENUE	205.26	6	1231.6	2	0.411	Local	Surface Treated	57.4	2024	Fair (PCI 65-50)	ST-DST	\$ 16,293.54
RD-RDS-002719	NIGH ROAD	CAUTHARD ROAD	GORHAM ROAD	424.97	6.5	2762.3	2	0.85	Local	Surface Treated	90.4	2024	Very Good (PCI 100-80)		\$ -
RD-RDS-002791	NIGH ROAD	GARRISON ROAD	MATHEWS ROAD NORTH	347.86	6.5	2261.1	2	0.696	Local	Surface Treated	89	2024	Very Good (PCI 100-80)		\$ -
RD-RDS-002793	NIGH ROAD	PROSPECT POINT ROAD NORTH	BURLEIGH ROAD	807.18	6.5	5246.7	2	1.614	Local	Surface Treated	89	2024	Very Good (PCI 100-80)		\$ -
RD-RDS-002815	NIGH ROAD	CHERRY HILL BOULEVARD NORTH	CAUTHARD ROAD	832.82	6.5	5413.3	2	1.666	Local	Surface Treated	90.6	2024	Very Good (PCI 100-80)		\$ -

Fort Erie 2024 Road Listing

TOFE Asset_ID	Street	From Limit	To Limit	Length_m	Width_m	Area_m2	Lanes	LaneKm	FunctionalClass	Surface Type	PCI	Assessment Year	Condition Category	Treatment Need (2025)	Treatment Cost (2025)
RD-RDS-002716	NIXON BOULEVARD	LAVINIA STREET	CATHERINE STREET	110.1	5.75	633.1	2	0.22	Local	Hot Mix Asphalt	83.2	2024	Very Good (PCI 100-80)		\$ -
RD-RDS-001624	NORRIS AVENUE	BOWEN ROAD	GRAPE STREET	286.34	5	1431.7	2	0.573	Local	Surface Treated	80.1	2024	Very Good (PCI 100-80)	ST-SST	\$ 9,463.54
RD-RDS-000584	NORTH MILL STREET	DOMINION ROAD	WILLSON STREET	113.13	6	678.8	2	0.226	Local	Hot Mix Asphalt	89.3	2024	Very Good (PCI 100-80)		\$ -
RD-RDS-000586	NORTH MILL STREET	WILLSON STREET	WALLACE STREET	109.54	6	657.2	2	0.219	Local	Hot Mix Asphalt	90.1	2024	Very Good (PCI 100-80)		\$ -
RD-RDS-000588	NORTH MILL STREET	WALLACE STREET	NORTH END OF ROAD	187.13	6	1122.8	2	0.374	Local	Hot Mix Asphalt	90.1	2024	Very Good (PCI 100-80)		\$ -
RD-RDS-000829	NORTH SERVICE ROAD	COMMERCE PARKWAY	PETTIT ROAD	536.68	7	3756.8	2	1.073	Local	Hot Mix Asphalt	66.7	2024	Good (PCI 80 - 65)	HMA - Ovly	\$ 135,806.87
RD-RDS-001295	NORTH SERVICE ROAD	NORTH SERVICE ROAD	NORTH END OF ROAD	20.88	7.9	165.0	2	0.042	Local	Surface Treated	69.6	2024	Good (PCI 80 - 65)	ST-DST	\$ 2,182.32
RD-RDS-000392	NORTH SHORE DRIVE	MAPLE LEAF AVENUE	PLEASANT AVENUE	53.77	5	268.9	2	0.108	Local	Surface Treated	78.7	2024	Good (PCI 80 - 65)	ST-SST	\$ 1,777.10
RD-RDS-001546	NORTH SHORE DRIVE	PLEASANT AVENUE	BURLEIGH ROAD	87.82	5	439.1	2	0.176	Local	Surface Treated	77.9	2024	Good (PCI 80 - 65)	ST-SST	\$ 2,902.45
RD-RDS-001560	NORTH SHORE DRIVE	WEST END OF ROAD	DERBYSHIRE DRIVE	248.92	10	2489.2	2	0.498	Local	Hot Mix Asphalt	89.4	2024	Very Good (PCI 100-80)		\$ -
RD-RDS-001598	NORTH SHORE DRIVE	MAPLE LEAF AVENUE	MAPLE LEAF AVENUE	85.8	5	429.0	2	0.172	Local	Surface Treated	78.3	2024	Good (PCI 80 - 65)	ST-SST	\$ 2,835.69
RD-RDS-001858	NORTH SHORE DRIVE	DERBYSHIRE DRIVE	MAPLE LEAF AVENUE	98.11	10	981.1	2	0.196	Local	Hot Mix Asphalt	89.4	2024	Very Good (PCI 100-80)		\$ -
RD-RDS-000046	NORTH STREET	BERTIE STREET	QUEEN STREET	370.01	8.5	3145.1	2	0.74	Local	Hot Mix Asphalt	79.1	2024	Good (PCI 80 - 65)		\$ -
RD-RDS-000047	NORTH STREET	MURRAY STREET	BERTIE STREET	191.86	8.5	1630.8	2	0.384	Local	Hot Mix Asphalt	71.3	2024	Good (PCI 80 - 65)	HMA - Ovly	\$ 58,953.78
RD-RDS-000048	NORTH STREET	LAVINIA STREET	MURRAY STREET	112.8	8.5	958.8	2	0.226	Local	Hot Mix Asphalt	70.1	2024	Good (PCI 80 - 65)	HMA - Ovly	\$ 34,660.62
RD-RDS-001509	NORTH STREET	CATHERINE STREET	LAVINIA STREET	112.07	8.5	952.6	2	0.224	Local	Hot Mix Asphalt	63.4	2024	Fair (PCI 65-50)	HMA - Ovly	\$ 34,436.31
RD-RDS-000033	OAKES DRIVE	TENTH STREET	TAYLOR AVENUE	200.56	6.5	1303.6	2	0.401	Local	Hot Mix Asphalt	69.6	2024	Good (PCI 80 - 65)	HMA - Ovly	\$ 47,126.59
RD-RDS-000034	OAKES DRIVE	TAYLOR AVENUE	THOMPSON ROAD	91.81	6.5	596.8	2	0.184	Local	Surface Treated	77.7	2024	Good (PCI 80 - 65)	ST-SST	\$ 3,944.62
RD-RDS-000042	OAKES DRIVE	WEST END OF ROAD	DOUGLAS STREET	161.58	6	969.5	2	0.323	Local	Hot Mix Asphalt	82.8	2024	Very Good (PCI 100-80)		\$ -
RD-RDS-001174	OAKES DRIVE	DOUGLAS STREET	EAST END OF ROAD	46.15	6	276.9	2	0.092	Local	Hot Mix Asphalt	86.8	2024	Very Good (PCI 100-80)		\$ -
RD-RDS-001421	OAKES DRIVE	CONCESSION ROAD	CHESTNUT STREET	165.34	8.8	1455.0	2	0.331	Local	Hot Mix Asphalt	60.4	2024	Fair (PCI 65-50)	HMA - 2Ovly	\$ 79,515.31
RD-RDS-000215	OAKHILL BOULEVARD	TECUMSEH TRAIL	OZARK TRAIL	92.35	6.7	618.7	2	0.185	Local	Surface Treated	79.4	2024	Good (PCI 80 - 65)	ST-SST	\$ 4,089.90
RD-RDS-000218	OAKHILL BOULEVARD	MOHAWK AVENUE	BEACH AVENUE	92.33	6.7	618.6	2	0.185	Local	Surface Treated	84.1	2024	Very Good (PCI 100-80)	ST-SST	\$ 4,089.02
RD-RDS-000219	OAKHILL BOULEVARD	HIAWATHA AVENUE	MOHAWK AVENUE	93.08	6.7	623.6	2	0.186	Local	Surface Treated	85.2	2024	Very Good (PCI 100-80)		\$ -
RD-RDS-000343	OAKHILL BOULEVARD	CARIBOU TRAIL	PORTAGE TRAIL	92.19	6.7	617.7	2	0.184	Local	Surface Treated	69.4	2024	Good (PCI 80 - 65)	ST-DST	\$ 8,171.81
RD-RDS-000345	OAKHILL BOULEVARD	OZARK TRAIL	CARIBOU TRAIL	94.85	6.7	635.5	2	0.19	Local	Surface Treated	70.9	2024	Good (PCI 80 - 65)	ST-SST	\$ 4,200.62
RD-RDS-001465	OAKHILL BOULEVARD	PORTAGE TRAIL	NIGH ROAD	91.07	6.7	610.2	2	0.182	Local	Surface Treated	64.7	2024	Fair (PCI 65-50)	ST-DST	\$ 8,072.54
RD-RDS-001542	OAKHILL BOULEVARD	GARRISON ROAD	HIAWATHA AVENUE	103.62	6.7	694.3	2	0.207	Local	Surface Treated	80.4	2024	Very Good (PCI 100-80)	ST-SST	\$ 4,589.02
RD-RDS-001683	OAKHILL BOULEVARD	MAPLE AVENUE	SHAWNEE TRAIL	95.53	6.7	640.1	2	0.191	Local	Surface Treated	81.4	2024	Very Good (PCI 100-80)	ST-SST	\$ 4,230.74
RD-RDS-001779	OAKHILL BOULEVARD	CHERRY AVENUE	BEACH AVENUE	93.67	6.7	627.6	2	0.187	Local	Surface Treated	85.4	2024	Very Good (PCI 100-80)		\$ -
RD-RDS-002616	OAKHILL BOULEVARD	CHERRY AVENUE	MAPLE AVENUE	93.24	6.7	624.7	2	0.186	Local	Surface Treated	85.5	2024	Very Good (PCI 100-80)		\$ -
RD-RDS-002665	OAKHILL BOULEVARD	SHAWNEE TRAIL	TECUMSEH TRAIL	92.15	6.7	617.4	2	0.184	Local	Surface Treated	85	2024	Very Good (PCI 100-80)	ST-SST	\$ 4,081.05
RD-RDS-000455	OAKWOOD AVENUE	ERIE ROAD	BIRCHWOOD ROAD	163.05	5	815.3	2	0.326	Local	Hot Mix Asphalt	78.6	2024	Good (PCI 80 - 65)		\$ -
RD-RDS-000456	OAKWOOD AVENUE	BIRCHWOOD ROAD	GLENSPRING ROAD	203.62	4.5	916.3	2	0.407	Local	Hot Mix Asphalt	72.4	2024	Good (PCI 80 - 65)		\$ -
RD-RDS-001118	OAKWOOD AVENUE	BIRCHWOOD ROAD	BIRCHWOOD ROAD	41.64	5	208.2	2	0.083	Local	Hot Mix Asphalt	73.9	2024	Good (PCI 80 - 65)		\$ -
RD-RDS-002789	OLD GARRISON ROAD	BURGER ROAD	HOLLOWAY BAY ROAD NORTH (CUT-OFF)	536.44	6.5	3486.9	2	1.073	Local	Surface Treated	87.4	2024	Very Good (PCI 100-80)		\$ -
RD-RDS-002790	OLD GARRISON ROAD	BURGER ROAD	MATHEWS ROAD NORTH	162.43	6.5	1055.8	2	0.325	Local	Surface Treated	83.7	2024	Very Good (PCI 100-80)	ST-SST	\$ 6,978.81
RD-RDS-002792	OLD GARRISON ROAD	MATHEWS ROAD NORTH	EAST END OF ROAD	401.49	6.5	2609.7	2	0.803	Local	Surface Treated	86.7	2024	Very Good (PCI 100-80)		\$ -
RD-RDS-001103	OLD MILL ROAD	WEST MAIN STREET	VILLAGE CREEK DRIVE	114.03	7.9	900.8	2	0.228	Local	Hot Mix Asphalt	84.4	2024	Very Good (PCI 100-80)		\$ -
RD-RDS-001567	OLD MILL ROAD	SETTLER'S COVE DRIVE	LOWER COACH ROAD	106	7.9	837.4	2	0.212	Local	Hot Mix Asphalt	84.1	2024	Very Good (PCI 100-80)		\$ -
RD-RDS-001735	OLD MILL ROAD	VILLAGE CREEK DRIVE	SETTLER'S COVE DRIVE	67.15	7.9	530.5	2	0.134	Local	Hot Mix Asphalt	84.1	2024	Very Good (PCI 100-80)		\$ -
RD-RDS-002693	ONEIDA WAY	DOMINION ROAD	MISSISSAUGA AVENUE	66.02	8	528.2	2	0.132	Local	Baselift Asphalt	100	2024	Very Good (PCI 100-80)		\$ -
RD-RDS-000810	ONTARIO DRIVE	ROSEHILL ROAD	DOVER ROAD	182.29	4	729.2	1	0.182	Local	Surface Treated	81.9	2024	Very Good (PCI 100-80)	ST-SST	\$ 4,819.75
RD-RDS-000315	ORCHARD AVENUE	FERNDALE AVENUE	PARKDALE AVENUE	89.37	6.5	580.9	2	0.179	Local	Hot Mix Asphalt	80.7	2024	Very Good (PCI 100-80)		\$ -
RD-RDS-000316	ORCHARD AVENUE	BUFFALO ROAD	SCOTT AVENUE	93.04	6.5	604.8	2	0.186	Local	Hot Mix Asphalt	80.5	2024	Very Good (PCI 100-80)		\$ -
RD-RDS-000381	ORCHARD AVENUE	FAIRVIEW ROAD	CRESCENT ROAD	96.34	6.5	626.2	2	0.193	Local	Hot Mix Asphalt	69.4	2024	Good (PCI 80 - 65)	HMA - Ovly	\$ 22,637.49

Fort Erie 2024 Road Listing

TOFE Asset_ID	Street	From Limit	To Limit	Length_m	Width_m	Area_m2	Lanes	LaneKm	FunctionalClass	Surface Type	PCI	Assessment Year	Condition Category	Treatment Need (2025)	Treatment Cost (2025)
RD-RDS-000382	ORCHARD AVENUE	GRANDVIEW ROAD	FAIRVIEW ROAD	87.29	6.5	567.4	2	0.175	Local	Hot Mix Asphalt	72.3	2024	Good (PCI 80 - 65)		\$ -
RD-RDS-000383	ORCHARD AVENUE	LAKEVIEW ROAD	GRANDVIEW ROAD	92.46	6.5	601.0	2	0.185	Local	Hot Mix Asphalt	83.4	2024	Very Good (PCI 100-80)		\$ -
RD-RDS-000978	ORCHARD AVENUE	SCOTT AVENUE	FERNDALE AVE	85.39	6.5	555.0	2	0.171	Local	Hot Mix Asphalt	80.5	2024	Very Good (PCI 100-80)		\$ -
RD-RDS-001596	ORCHARD AVENUE	PARKDALE AVENUE	DAYTONA DRIVE	184.32	6.5	1198.1	2	0.369	Local	Hot Mix Asphalt	82	2024	Very Good (PCI 100-80)		\$ -
RD-RDS-001827	ORCHARD AVENUE	DAYTONA DRIVE	LAKEVIEW ROAD	97.36	6.5	632.8	2	0.195	Local	Hot Mix Asphalt	80.2	2024	Very Good (PCI 100-80)		\$ -
RD-RDS-000866	ORIOLE BOULEVARD	TOWNLINE RD	ORIOLE PARKWAY	176.21	6	1057.3	2	0.352	Local	Hot Mix Asphalt	58.9	2024	Fair (PCI 65-50)	HMA - 2Ovly	\$ 57,779.26
RD-RDS-000137	OSBORNE AVENUE	HENRIETTA STREET	IDYLEWYLDE STREET	101.27	8.5	860.8	2	0.203	Local	Hot Mix Asphalt	54.9	2024	Fair (PCI 65-50)	HMA - 2Ovly	\$ 47,042.45
RD-RDS-000612	OSGOOD AVENUE	BERTIE STREET	SOUTH END OF ROAD	83.74	6	502.4	2	0.167	Local	Surface Treated	42.9	2024	Poor (PCI 50-40)	ST-FDR & DST	\$ 11,490.80
RD-RDS-001601	OSGOOD AVENUE	BERKELEY PLACE	SEYMORE AVENUE	85.67	4	342.7	2	0.171	Local	Surface Treated	15.1	2024	Very Poor (40-0)	ST-FDR & DST	\$ 7,837.09
RD-RDS-000819	OTT ROAD	BOWEN ROAD	CHURCH ROAD	823.36	6.5	5351.8	2	1.647	Local	Hot Mix Asphalt	70.8	2024	Good (PCI 80 - 65)	HMA - Ovly	\$ 193,469.02
RD-RDS-000821	OTT ROAD	GILMORE ROAD	BOWEN ROAD	1637.89	6	9827.3	2	3.276	Local	Surface Treated	66.7	2024	Good (PCI 80 - 65)	ST-DST	\$ 130,015.71
RD-RDS-000837	OTT ROAD	BERTIE STREET	GILMORE ROAD	868.16	6	5209.0	2	1.736	Local	Surface Treated	78.5	2024	Good (PCI 80 - 65)	ST-SST	\$ 34,431.23
RD-RDS-000839	OTT ROAD	GARRISON ROAD	BERTIE STREET	862.74	6	5176.4	2	1.725	Local	Surface Treated	77.9	2024	Good (PCI 80 - 65)	ST-SST	\$ 34,216.27
RD-RDS-001037	OTT ROAD	BOWEN ROAD	BOWEN ROAD	69.66	6.5	452.8	2	0.139	Local	Hot Mix Asphalt	74	2024	Good (PCI 80 - 65)		\$ -
RD-RDS-001230	OTT ROAD	EDSALL DR	WEST MAIN STREET	230.55	6	1383.3	2	0.461	Local	Hot Mix Asphalt	41.9	2024	Poor (PCI 50-40)	HMA - Recon 90HMA	\$ 181,765.62
RD-RDS-001649	OTT ROAD	WEST MAIN STREET	FOX ROAD	486.94	6	2921.6	2	0.974	Local	Hot Mix Asphalt	73.4	2024	Good (PCI 80 - 65)		\$ -
RD-RDS-001721	OTT ROAD	CHURCH ROAD	EDSALL DRIVE	136.74	6	820.4	2	0.273	Local	Hot Mix Asphalt	46.6	2024	Poor (PCI 50-40)	HMA - Recon 90HMA	\$ 107,805.82
RD-RDS-000703	OXFORD AVENUE	ERIE ROAD	BIRCHWOOD ROAD	162.81	4.5	732.6	2	0.326	Local	Hot Mix Asphalt	72.4	2024	Good (PCI 80 - 65)		\$ -
RD-RDS-000704	OXFORD AVENUE	BIRCHWOOD ROAD	GLENSPRING ROAD	219.16	4.5	986.2	2	0.438	Local	Hot Mix Asphalt	69.2	2024	Good (PCI 80 - 65)	HMA - Ovly	\$ 35,651.85
RD-RDS-000706	OXFORD AVENUE	GLENSPRING ROAD	VICTORIA ROAD	205.59	4.5	925.2	2	0.411	Local	Hot Mix Asphalt	74.3	2024	Good (PCI 80 - 65)		\$ -
RD-RDS-000342	OZARK TRAIL	CENTRALIA AVENUE N	OAKHILL BOULEVARD	236.48	4	945.9	1	0.236	Local	Surface Treated	82.9	2024	Very Good (PCI 100-80)	ST-SST	\$ 6,252.53
RD-RDS-000344	OZARK TRAIL	OAKHILL BOULEVARD	BARKER AVENUE	408.74	4	1635.0	1	0.409	Local	Surface Treated	75.1	2024	Good (PCI 80 - 65)	ST-SST	\$ 10,807.09
RD-RDS-001204	OZARK TRAIL	BARKER AVENUE	BERNARD AVENUE	204.33	4	817.3	1	0.204	Local	Surface Treated	75.1	2024	Good (PCI 80 - 65)	ST-SST	\$ 5,402.49
RD-RDS-001100	PARK PLACE	CAMBRIDGE PLACE	SHANNON ROAD SOUTH	77.96	6	467.8	2	0.156	Local	Hot Mix Asphalt	70.3	2024	Good (PCI 80 - 65)	HMA - Ovly	\$ 16,909.52
RD-RDS-000595	PARK STREET	HIGHLAND DRIVE	FARR AVENUE	296.77	6	1780.6	2	0.594	Local	Surface Treated	89.3	2024	Very Good (PCI 100-80)		\$ -
RD-RDS-000596	PARK STREET	ELM STREET	HIGHLAND DRIVE	143.82	6	862.9	1	0.144	Local	Hot Mix Asphalt	88.4	2024	Very Good (PCI 100-80)		\$ -
RD-RDS-001550	PARK STREET	DISHER STREET	ELM STREET	88.35	6	530.1	2	0.177	Local	Hot Mix Asphalt	85.7	2024	Very Good (PCI 100-80)		\$ -
RD-RDS-000367	PARKDALE AVENUE	DOMINION ROAD	LAKEHURST AVENUE	282.2	5.5	1552.1	2	0.564	Local	Hot Mix Asphalt	85.8	2024	Very Good (PCI 100-80)		\$ -
RD-RDS-000368	PARKDALE AVENUE	LAKEHURST AVENUE	ENGLEWOOD AVENUE	126.82	5.5	697.5	2	0.254	Local	Hot Mix Asphalt	85.7	2024	Very Good (PCI 100-80)		\$ -
RD-RDS-000369	PARKDALE AVENUE	HOLLYWOOD AVENUE	HOLLYWOOD STREET	205.82	5	1029.1	2	0.412	Local	Surface Treated	89	2024	Very Good (PCI 100-80)		\$ -
RD-RDS-000370	PARKDALE AVENUE	EDGEWOOD AVENUE	EVELYN AVENUE	306.55	6	1839.3	2	0.613	Local	Surface Treated	90.4	2024	Very Good (PCI 100-80)		\$ -
RD-RDS-001394	PARKDALE AVENUE	SOUTH END OF ROAD	DOMINION ROAD	113.46	5.5	624.0	2	0.227	Local	Hot Mix Asphalt	81.2	2024	Very Good (PCI 100-80)		\$ -
RD-RDS-001502	PARKDALE AVENUE	HOLLYWOOD STREET	PHILLIPS STREET	207.28	5	1036.4	2	0.415	Local	Hot Mix Asphalt	91.6	2024	Very Good (PCI 100-80)		\$ -
RD-RDS-001584	PARKDALE AVENUE	PHILLIPS STREET	EDGEWOOD AVENUE	306.14	6	1836.8	2	0.612	Local	Hot Mix Asphalt	80.7	2024	Very Good (PCI 100-80)		\$ -
RD-RDS-001781	PARKDALE AVENUE	EVELYN AVENUE	ORCHARD AVENUE	311.05	6	1866.3	2	0.622	Local	Surface Treated	84	2024	Very Good (PCI 100-80)	ST-SST	\$ 12,336.24
RD-RDS-000495	PARKER AVENUE	WELLS AVENUE	WEST END OF ROAD	37.37	4	149.5	1	0.037	Local	Gravel		2024			
RD-RDS-000496	PARKER AVENUE	WELLS AVENUE	EAST END OF ROAD	149.25	4	597.0	2	0.299	Local	Baselift Asphalt	100	2024	Very Good (PCI 100-80)		\$ -
RD-RDS-000497	PARKER AVENUE	BURLEIGH ROAD	EAST END OF ROAD	135	4	540.0	1	0.135	Local	Surface Treated	25.6	2024	Very Poor (40-0)	ST-FDR & DST	\$ 12,349.80
RD-RDS-000505	PARKER AVENUE	BERNARD AVENUE	WEST END OF ROAD OF ROAD	45.57	4	182.3	2	0.091	Local	Surface Treated	88.9	2024	Very Good (PCI 100-80)		\$ -
RD-RDS-002722	PARKSIDE AVENUE	FAIRVIEW ROAD	GRANDVIEW ROAD	87.37	4.5	393.2	2	0.175	Local	Surface Treated	89.1	2024	Very Good (PCI 100-80)		\$ -
RD-RDS-002765	PARKSIDE AVENUE	CRESCENT ROAD	FAIRVIEW ROAD	96.14	4.5	432.6	2	0.192	Local	Surface Treated	87.8	2024	Very Good (PCI 100-80)		\$ -
RD-RDS-002766	PARKSIDE AVENUE	GRANDVIEW ROAD	LAKEVIEW ROAD	86.72	4.5	390.2	2	0.173	Local	Surface Treated	85.5	2024	Very Good (PCI 100-80)		\$ -
RD-RDS-002767	PARKSIDE AVENUE	LAKESIDE ROAD	DAYTONA DRIVE	101.78	4.5	458.0	2	0.204	Local	Surface Treated	85.7	2024	Very Good (PCI 100-80)		\$ -
RD-RDS-002768	PARKSIDE AVENUE	DAYTONA DRIVE	PARKDALE AVENUE	94.25	4.5	424.1	2	0.189	Local	Surface Treated	88.7	2024	Very Good (PCI 100-80)		\$ -
RD-RDS-002769	PARKSIDE AVENUE	PARKDALE AVENUE	FERNDALE AVENUE	90.93	4.5	409.2	2	0.182	Local	Surface Treated	91.6	2024	Very Good (PCI 100-80)		\$ -
RD-RDS-002770	PARKSIDE AVENUE	FERNDALE AVENUE	SCOTT AVENUE	85.66	4.5	385.5	2	0.171	Local	Surface Treated	88.9	2024	Very Good (PCI 100-80)		\$ -

Fort Erie 2024 Road Listing

TOFE Asset_ID	Street	From Limit	To Limit	Length_m	Width_m	Area_m2	Lanes	LaneKm	FunctionalClass	Surface Type	PCI	Assessment Year	Condition Category	Treatment Need (2025)	Treatment Cost (2025)
RD-RDS-002771	PARKSIDE AVENUE	LAKEVIEW ROAD	LAKESIDE ROAD	87.3	4.5	392.9	2	0.175	Local	Surface Treated	87.1	2024	Very Good (PCI 100-80)		\$ -
RD-RDS-002794	PARKSIDE AVENUE	SCOTT AVENUE	BUFFALO ROAD	89.33	4.5	402.0	2	0.179	Local	Surface Treated	90.6	2024	Very Good (PCI 100-80)		\$ -
RD-RDS-001538	PARKVIEW AVENUE	LAKESHORE ROAD	NORTH END OF ROAD	120.97	5	604.9	2	0.242	Local	Hot Mix Asphalt	63.1	2024	Fair (PCI 65-50)	HMA - 2Ovly	\$ 33,055.05
RD-RDS-000767	PAUL ALLEY	STEVENSVILLE ROAD	WEST END OF ROAD	56.67	5	283.4	1	0.057	Local	Gravel		2024			
RD-RDS-000488	PEACH AVENUE	RIDGEWOOD AVENUE	EAST END OF ROAD	180.66	4	722.6	1	0.181	Local	Surface Treated	75.5	2024	Good (PCI 80 - 65)	ST-SST	\$ 4,776.65
RD-RDS-000489	PEACH AVENUE	BURLEIGH ROAD	RIDGEWOOD AVENUE	201.74	4	807.0	1	0.202	Local	Surface Treated	74.4	2024	Good (PCI 80 - 65)	ST-SST	\$ 5,334.01
RD-RDS-001283	PEARL STREET	BELLEVIEW BOULEVARD	GORHAM ROAD	259.59	7	1817.1	2	0.519	Local	Hot Mix Asphalt	65.4	2024	Good (PCI 80 - 65)	HMA - Ovly	\$ 65,689.25
RD-RDS-000776	PETTIT ROAD	BOWEN ROAD	ARCADIA STREET	867.72	6	5206.3	2	1.735	Local	Surface Treated	69.9	2024	Good (PCI 80 - 65)	ST-DST	\$ 68,879.61
RD-RDS-000777	PETTIT ROAD	BRIDGE STREET	COMMERCE PARKWAY	307	7.5	2302.5	2	0.614	Local	Surface Treated	54.8	2024	Fair (PCI 65-50)	ST-FDR & DST	\$ 52,658.18
RD-RDS-000827	PETTIT ROAD	BERTIE STREET	PETTIT ROAD CUT-OFF	1105.96	6.5	7188.7	2	2.212	Local	Hot Mix Asphalt	69.1	2024	Good (PCI 80 - 65)	HMA - Ovly	\$ 259,872.95
RD-RDS-001059	PETTIT ROAD	POUND AVENUE	NATHANIAL AVENUE	275.01	6.5	1787.6	2	0.55	Local	Hot Mix Asphalt	73.2	2024	Good (PCI 80 - 65)		\$ -
RD-RDS-001060	PETTIT ROAD	NATHANIAL AVENUE	BERTIE STREET	461.6	6.5	3000.4	2	0.923	Local	Hot Mix Asphalt	70.5	2024	Good (PCI 80 - 65)	HMA - Ovly	\$ 108,464.46
RD-RDS-001292	PETTIT ROAD	COMMERCE PARKWAY	NORTH SERVICE ROAD	284.22	7.5	2131.7	2	0.568	Local	Hot Mix Asphalt	57.2	2024	Fair (PCI 65-50)	HMA - 2Ovly	\$ 116,494.67
RD-RDS-001293	PETTIT ROAD	PETTIT ROAD CUT-OFF	PETTIT ROAD	231.78	7.5	1738.4	2	0.464	Local	Hot Mix Asphalt	65.4	2024	Good (PCI 80 - 65)	HMA - Ovly	\$ 62,841.35
RD-RDS-001378	PETTIT ROAD	GARRISON ROAD	POUND AVENUE	100.8	6.5	655.2	2	0.202	Local	Hot Mix Asphalt	72.9	2024	Good (PCI 80 - 65)		\$ -
RD-RDS-001795	PETTIT ROAD	BRIDGE STREET	BOWEN ROAD	752.89	6.5	4893.8	2	1.506	Local	Surface Treated	54.2	2024	Fair (PCI 65-50)	ST-FDR & DST	\$ 111,920.86
RD-RDS-001752	PETTIT ROAD CUT-OFF (E)	PETTIT ROAD	GILMORE ROAD	72.28	7.5	542.1	2	0.145	Local	Hot Mix Asphalt	62.2	2024	Fair (PCI 65-50)	HMA - 2Ovly	\$ 29,625.77
RD-RDS-001294	PETTIT ROAD CUT-OFF (W)	PETTIT ROAD	GILMORE ROAD	83.68	7.5	627.6	2	0.167	Local	Hot Mix Asphalt	61.6	2024	Fair (PCI 65-50)	HMA - 2Ovly	\$ 34,298.34
RD-RDS-000226	PHILLIPS STREET	ALFRED STREET	EAST END OF ROAD	103.97	4.8	499.1	2	0.208	Local	Gravel		2024			
RD-RDS-000360	PHILLIPS STREET	CRESCENT ROAD	FAIRVIEW ROAD	95.25	6	571.5	2	0.191	Local	Surface Treated	81.7	2024	Very Good (PCI 100-80)	ST-SST	\$ 3,777.62
RD-RDS-000361	PHILLIPS STREET	LAKEVIEW ROAD	LAKESIDE ROAD	87.53	6	525.2	2	0.175	Local	Surface Treated	86	2024	Very Good (PCI 100-80)		\$ -
RD-RDS-000362	PHILLIPS STREET	LAKESIDE ROAD	DAYTONA DRIVE	102.43	6	614.6	2	0.205	Local	Hot Mix Asphalt	83.4	2024	Very Good (PCI 100-80)		\$ -
RD-RDS-000363	PHILLIPS STREET	PARKDALE AVENUE	DAYTONA DRIVE	98.4	6	590.4	2	0.197	Local	Surface Treated	81.7	2024	Very Good (PCI 100-80)	ST-SST	\$ 3,902.54
RD-RDS-000364	PHILLIPS STREET	PARKDALE AVENUE	FERNDALE AVENUE	88.65	6	531.9	2	0.177	Local	Surface Treated	83.3	2024	Very Good (PCI 100-80)	ST-SST	\$ 3,515.86
RD-RDS-000365	PHILLIPS STREET	FERNDALE AVENUE	SCOTT AVENUE	86.35	6	518.1	2	0.173	Local	Surface Treated	85.8	2024	Very Good (PCI 100-80)		\$ -
RD-RDS-000366	PHILLIPS STREET	SCOTT AVENUE	BUFFALO ROAD	90.47	6	542.8	2	0.181	Local	Surface Treated	86.6	2024	Very Good (PCI 100-80)		\$ -
RD-RDS-001501	PHILLIPS STREET	FAIRVIEW ROAD	GRANDVIEW ROAD	86.86	6	521.2	2	0.174	Local	Surface Treated	85.8	2024	Very Good (PCI 100-80)		\$ -
RD-RDS-001687	PHILLIPS STREET	GRANDVIEW ROAD	LAKEVIEW ROAD	87.63	6	525.8	2	0.175	Local	Hot Mix Asphalt	81.1	2024	Very Good (PCI 100-80)		\$ -
RD-RDS-000141	PHYLISS STREET	HENRIETTA STREET	IDYLEWYLDE STREET	100.03	8.5	850.3	2	0.2	Local	Hot Mix Asphalt	58.5	2024	Fair (PCI 65-50)	HMA - 2Ovly	\$ 46,466.44
RD-RDS-000190	PIERCE AVE	SOUTH END	EDGEMERE RD	51.46	3	154.4	1	0.051	Local	Gravel		2024			
RD-RDS-000481	PINE AVENUE	RIDGEWOOD AVENUE	EAST END OF ROAD	162.91	4	651.6	1	0.163	Local	Surface Treated	81.7	2024	Very Good (PCI 100-80)	ST-SST	\$ 4,307.34
RD-RDS-000482	PINE AVENUE	BURLEIGH ROAD	EAST END OF ROAD	111.06	4	444.2	1	0.111	Local	Surface Treated	79.8	2024	Good (PCI 80 - 65)	ST-SST	\$ 2,936.43
RD-RDS-000836	PIRSON STREET	STEVENSVILLE ROAD	WEST END OF ROAD	79.12	5	395.6	1	0.079	Local	Surface Treated	85	2024	Very Good (PCI 100-80)	ST-SST	\$ 2,614.92
RD-RDS-001188	PLATO DR	SHARON DR	MARINA DR	155.99	9	1403.9	2	0.312	Local	Hot Mix Asphalt	95.2	2024	Very Good (PCI 100-80)		\$ -
RD-RDS-000498	PLEASANT AVENUE	NORTH SHORE DRIVE	THUNDER BAY ROAD	318.48	5	1592.4	2	0.637	Local	Surface Treated	78.7	2024	Good (PCI 80 - 65)	ST-SST	\$ 10,525.76
RD-RDS-000499	PLEASANT AVENUE N	HYMAN AVENUE	BETHUNE AVENUE	284.25	5	1421.3	2	0.569	Local	Surface Treated	77.2	2024	Good (PCI 80 - 65)	ST-SST	\$ 9,394.46
RD-RDS-000500	PLEASANT AVENUE N	DOMINION ROAD	GROVE AVENUE	217.72	5	1088.6	2	0.435	Local	Surface Treated	72.6	2024	Good (PCI 80 - 65)	ST-SST	\$ 7,195.65
RD-RDS-001301	PLEASANT AVENUE N	EVADERE AVENUE	THUNDER BAY ROAD	215.31	5	1076.6	2	0.431	Local	Surface Treated	75.9	2024	Good (PCI 80 - 65)	ST-SST	\$ 7,116.00
RD-RDS-001829	PLEASANT AVENUE N	BETHUNE AVENUE	EVADERE AVENUE	192.34	5	961.7	2	0.385	Local	Surface Treated	75.3	2024	Good (PCI 80 - 65)	ST-SST	\$ 6,356.84
RD-RDS-000857	POINT ABINO ROAD NORTH	COLLEGE ROAD	NETHERBY ROAD	734.58	6.5	4774.8	2	1.469	Local	Surface Treated	53.8	2024	Fair (PCI 65-50)	ST-FDR & DST	\$ 109,198.99
RD-RDS-000861	POINT ABINO ROAD NORTH	BOWEN ROAD	SHERK ROAD	583.89	6.5	3795.3	2	1.168	Local	Hot Mix Asphalt	90.7	2024	Very Good (PCI 100-80)		\$ -
RD-RDS-000864	POINT ABINO ROAD NORTH	GARRISON ROAD	BERTIE STREET	868.98	6.5	5648.4	2	1.738	Local	Hot Mix Asphalt	84.6	2024	Very Good (PCI 100-80)		\$ -
RD-RDS-001112	POINT ABINO ROAD NORTH	CHURCH ROAD	CHURCH ROAD	13.03	7	91.2	2	0.026	Local	Hot Mix Asphalt	92.5	2024	Very Good (PCI 100-80)		\$ -
RD-RDS-001211	POINT ABINO ROAD NORTH	GARRISON ROAD	NIGH ROAD	993.49	8	7947.9	2	1.987	Local	Hot Mix Asphalt	73.2	2024	Good (PCI 80 - 65)		\$ -
RD-RDS-001212	POINT ABINO ROAD NORTH	FRIENDSHIP TRAIL	SHERKSTON ROAD	1054.79	8.5	8965.7	2	2.11	Local	Hot Mix Asphalt	76.7	2024	Good (PCI 80 - 65)		\$ -
RD-RDS-001239	POINT ABINO ROAD NORTH	FOX ROAD	RAILROAD	283.77	6.5	1844.5	2	0.568	Local	Surface Treated	74.6	2024	Good (PCI 80 - 65)	ST-SST	\$ 12,192.18

Fort Erie 2024 Road Listing

TOFE Asset_ID	Street	From Limit	To Limit	Length_m	Width_m	Area_m2	Lanes	LaneKm	FunctionalClass	Surface Type	PCI	Assessment Year	Condition Category	Treatment Need (2025)	Treatment Cost (2025)
RD-RDS-001379	POINT ABINO ROAD NORTH	RAILROAD	COLLEGE ROAD	573.93	6.5	3730.5	2	1.148	Local	Surface Treated	64.3	2024	Fair (PCI 65-50)	ST-DST	\$ 49,355.11
RD-RDS-001638	POINT ABINO ROAD NORTH	BOWEN ROAD	BOWEN ROAD	297.99	6.5	1936.9	2	0.596	Local	Hot Mix Asphalt	92.5	2024	Very Good (PCI 100-80)		\$ -
RD-RDS-001656	POINT ABINO ROAD NORTH	NIGH ROAD	FRIENDSHIP TRAIL	923.92	8	7391.4	2	1.848	Local	Hot Mix Asphalt	69.7	2024	Good (PCI 80 - 65)	HMA - Ovly	\$ 267,197.66
RD-RDS-001722	POINT ABINO ROAD NORTH	BERTIE STREET	GILMORE ROAD	889.13	6.5	5779.3	2	1.778	Local	Hot Mix Asphalt	88.7	2024	Very Good (PCI 100-80)		\$ -
RD-RDS-001736	POINT ABINO ROAD NORTH	SHERKSTON ROAD	MICHENER ROAD	104.49	8.5	888.2	2	0.209	Local	Hot Mix Asphalt	79.9	2024	Good (PCI 80 - 65)		\$ -
RD-RDS-001744	POINT ABINO ROAD NORTH	GILMORE ROAD	GILMORE ROAD	21.4	6.5	139.1	2	0.043	Local	Hot Mix Asphalt	91	2024	Very Good (PCI 100-80)		\$ -
RD-RDS-001751	POINT ABINO ROAD NORTH	BOWEN ROAD	CHURCH ROAD	848.16	7	5937.1	2	1.696	Local	Hot Mix Asphalt	91.4	2024	Very Good (PCI 100-80)		\$ -
RD-RDS-002676	POINT ABINO ROAD NORTH	CHURCH ROAD	CANADIAN NATIONAL	145.85	7	1021.0	2	0.292	Local	Hot Mix Asphalt	93.7	2024	Very Good (PCI 100-80)		\$ -
RD-RDS-002720	POINT ABINO ROAD NORTH	FOX ROAD	FOX ROAD	23.44	7	164.1	2	0.047	Local	Hot Mix Asphalt	92.5	2024	Very Good (PCI 100-80)		\$ -
RD-RDS-002736	POINT ABINO ROAD NORTH	CANADIAN NATIONAL	FOX ROAD	709.05	7	4963.4	2	1.418	Local	Hot Mix Asphalt	92.5	2024	Very Good (PCI 100-80)		\$ -
RD-RDS-002880	POINT ABINO ROAD NORTH	GILMORE ROAD	SHERK ROAD	859.79	7	6018.5	2	1.72	Local	Hot Mix Asphalt	92.5	2024	Very Good (PCI 100-80)		\$ -
RD-RDS-000807	POINT ABINO ROAD SOUTH	ERIE ROAD	BAY WOODS	42.88	6.5	278.7	2	0.086	Local	Hot Mix Asphalt	58.2	2024	Fair (PCI 65-50)	HMA - 2Ovly	\$ 15,232.05
RD-RDS-000900	POINT ABINO ROAD SOUTH	MICHENER ROAD	ORIOLE LANE	846.26	6.5	5500.7	2	1.693	Minor Arterial	Hot Mix Asphalt	79.8	2024	Good (PCI 80 - 65)		\$ -
RD-RDS-000963	POINT ABINO ROAD SOUTH	ORIOLE LANE	WILDWOOD AVENUE	520.54	6.5	3383.5	2	1.041	Minor Arterial	Hot Mix Asphalt	79.2	2024	Good (PCI 80 - 65)		\$ -
RD-RDS-000964	POINT ABINO ROAD SOUTH	WILDWOOD AVENUE	ERIE ROAD	345.3	6.5	2244.5	2	0.691	Minor Arterial	Hot Mix Asphalt	90.7	2024	Very Good (PCI 100-80)		\$ -
RD-RDS-001126	POINT ABINO ROAD SOUTH	849 POINT ABINO RD S	ABINO HILLS	338.94	6.5	2203.1	2	0.678	Local	Hot Mix Asphalt	74.4	2024	Good (PCI 80 - 65)		\$ -
RD-RDS-001127	POINT ABINO ROAD SOUTH	ABINO HILLS	ABINO DUNES	390.85	6.5	2540.5	2	0.782	Local	Hot Mix Asphalt	77.3	2024	Good (PCI 80 - 65)		\$ -
RD-RDS-001243	POINT ABINO ROAD SOUTH	BAY WOODS	715 POINT ABINO RD S	407.49	6.5	2648.7	2	0.815	Local	Hot Mix Asphalt	52.3	2024	Fair (PCI 65-50)	HMA - Recon 90HMA	\$ 348,037.21
RD-RDS-001244	POINT ABINO ROAD SOUTH	715 POINT ABINO RD S	849 POINT ABINO RD S	394.76	6.5	2565.9	2	0.79	Local	Hot Mix Asphalt	64.2	2024	Fair (PCI 65-50)	HMA - Ovly	\$ 92,758.73
RD-RDS-000214	POPLAR AVENUE	NEVA ROAD	NICOLAS ROAD	159.28	5.5	876.0	2	0.319	Local	Surface Treated	82.1	2024	Very Good (PCI 100-80)	ST-SST	\$ 5,790.62
RD-RDS-000396	POPLAR AVENUE	NICOLAS ROAD	BERNARD AVENUE	82	5.5	451.0	2	0.164	Local	Surface Treated	80.4	2024	Very Good (PCI 100-80)	ST-SST	\$ 2,981.11
RD-RDS-000397	POPLAR AVENUE	BERNARD AVENUE	COOK AVENUE	223.61	5.5	1229.9	2	0.447	Local	Surface Treated	79.3	2024	Good (PCI 80 - 65)	ST-SST	\$ 8,129.34
RD-RDS-000398	POPLAR AVENUE	COOK AVENUE	GORDON AVENUE	403.78	5.5	2220.8	2	0.808	Local	Surface Treated	79.8	2024	Good (PCI 80 - 65)	ST-SST	\$ 14,679.42
RD-RDS-001323	POPLAR AVENUE	NICOLAS ROAD	75m W of NICOLAS ROAD	76.83	5.5	422.6	2	0.154	Local	Surface Treated	80	2024	Good (PCI 80 - 65)	ST-SST	\$ 2,793.16
RD-RDS-001395	POPLAR AVENUE	GORDON AVENUE	BURLEIGH ROAD	179.31	5.5	986.2	2	0.359	Local	Surface Treated	82.8	2024	Very Good (PCI 100-80)	ST-SST	\$ 6,518.82
RD-RDS-000336	PORTAGE TRAIL	BARKER AVENUE	OAKHILL BOULEVARD	411.26	4	1645.0	1	0.411	Local	Surface Treated	76.6	2024	Good (PCI 80 - 65)	ST-SST	\$ 10,873.71
RD-RDS-001392	PORTAGE TRAIL	BERNARD AVENUE	BARKER AVENUE	203.71	4	814.8	1	0.204	Local	Surface Treated	78.6	2024	Good (PCI 80 - 65)	ST-SST	\$ 5,386.09
RD-RDS-000731	POUND AVENUE	ROSEHILL ROAD	SUNSET DRIVE	216.23	5	1081.2	2	0.432	Local	Surface Treated	45.9	2024	Poor (PCI 50-40)	ST-FDR & DST	\$ 24,725.90
RD-RDS-000732	POUND AVENUE	BARNHART STREET	JEWSON ROAD	202.6	5	1013.0	2	0.405	Local	Surface Treated	75.4	2024	Good (PCI 80 - 65)	ST-SST	\$ 6,695.93
RD-RDS-000735	POUND AVENUE	ELLSWORTH ROAD	LAUR ROAD	230.77	5	1153.9	2	0.462	Local	Surface Treated	73.9	2024	Good (PCI 80 - 65)	ST-SST	\$ 7,626.95
RD-RDS-000801	POUND AVENUE	MANNING COURT	ROCKWOOD DRIVE	221.41	6	1328.5	2	0.443	Local	Hot Mix Asphalt	82.6	2024	Very Good (PCI 100-80)		\$ -
RD-RDS-000803	POUND AVENUE	GREEN ACRES DRIVE	KENNEDY DRIVE	115.95	6	695.7	2	0.232	Local	Hot Mix Asphalt	51.9	2024	Fair (PCI 65-50)	HMA - Recon 90HMA	\$ 91,414.98
RD-RDS-001290	POUND AVENUE	KENNEDY DRIVE	MANNING COURT	102.8	6	616.8	2	0.206	Local	Surface Treated	81.3	2024	Very Good (PCI 100-80)	ST-SST	\$ 4,077.05
RD-RDS-001312	POUND AVENUE	JEWSON ROAD	ELLSWORTH ROAD	205.33	5	1026.7	2	0.411	Local	Surface Treated	74	2024	Good (PCI 80 - 65)	ST-SST	\$ 6,786.16
RD-RDS-001476	POUND AVENUE	BARNHART STREET	ROSEHILL ROAD	190.61	5	953.1	2	0.381	Local	Surface Treated	82.9	2024	Very Good (PCI 100-80)	ST-SST	\$ 6,299.66
RD-RDS-001846	POUND AVENUE	PETTIT ROAD	ROCKWOOD DRIVE	182.26	6	1093.6	2	0.365	Local	Surface Treated	83.7	2024	Very Good (PCI 100-80)	ST-SST	\$ 7,228.43
RD-RDS-000972	PRINCE OF WALES AVE	BERTIE STREET	CROSSROADS DRIVE	69.7	10.5	731.9	3	0.209	Local	Hot Mix Asphalt	61.3	2024	Fair (PCI 65-50)	HMA - 2Ovly	\$ 39,995.60
RD-RDS-001000	PRINCE OF WALES AVE	CROSSROADS DRIVE	START OF MTO QEW PROPERTY	121.56	10.5	1276.4	3	0.365	Local	Hot Mix Asphalt	72	2024	Good (PCI 80 - 65)		\$ -
RD-RDS-001369	PRINCESS STREET	NIAGARA BOULEVARD	WATERLOO STREET	92.55	9	833.0	2	0.185	Local	Hot Mix Asphalt	62.5	2024	Fair (PCI 65-50)	HMA - 2Ovly	\$ 45,520.72
RD-RDS-001422	PRINCESS STREET	ARCHANGE STREET	WATERLOO STREET	126.14	9	1135.3	2	0.252	Local	Hot Mix Asphalt	58.9	2024	Fair (PCI 65-50)	HMA - 2Ovly	\$ 62,041.96
RD-RDS-001557	PRINCESS STREET	ARCHANGE STREET	GODERICH STREET	129.39	9	1164.5	2	0.259	Local	Hot Mix Asphalt	60.7	2024	Fair (PCI 65-50)	HMA - 2Ovly	\$ 63,640.47
RD-RDS-000510	PROSPECT POINT ROAD	CONNECTION DRIVE	HIGHLAND DRIVE	104.96	8.5	892.2	2	0.21	Collector	Hot Mix Asphalt	88.1	2024	Very Good (PCI 100-80)		\$ -
RD-RDS-000512	PROSPECT POINT ROAD	HIGHLAND DRIVE	ELM STREET	139.69	6.1	852.1	2	0.279	Collector	Baselift Asphalt	100	2024	Very Good (PCI 100-80)		\$ -
RD-RDS-000514	PROSPECT POINT ROAD	ELM STREET	DISHER STREET	92.3	6.1	563.0	2	0.185	Collector	Baselift Asphalt	100	2024	Very Good (PCI 100-80)		\$ -
RD-RDS-000515	PROSPECT POINT ROAD	DISHER STREET	HIBBARD STREET	121.48	6.1	741.0	2	0.243	Collector	Baselift Asphalt	100	2024	Very Good (PCI 100-80)		\$ -
RD-RDS-000517	PROSPECT POINT ROAD	HIBBARD STREET	CUTLER STREET	101.87	6.1	621.4	2	0.204	Collector	Baselift Asphalt	100	2024	Very Good (PCI 100-80)		\$ -

Fort Erie 2024 Road Listing

TOFE Asset_ID	Street	From Limit	To Limit	Length_m	Width_m	Area_m2	Lanes	LaneKm	FunctionalClass	Surface Type	PCI	Assessment Year	Condition Category	Treatment Need (2025)	Treatment Cost (2025)
RD-RDS-000519	PROSPECT POINT ROAD	DOMINION ROAD	HAZEL STREET	430.59	6	2583.5	2	0.861	Local	Hot Mix Asphalt	67.5	2024	Good (PCI 80 - 65)	HMA - Ovly	\$ 93,394.97
RD-RDS-000521	PROSPECT POINT ROAD	LIMESTONE LANE	NIGH ROAD	415.25	6	2491.5	2	0.831	Local	Hot Mix Asphalt	68.4	2024	Good (PCI 80 - 65)	HMA - Ovly	\$ 90,067.73
RD-RDS-000814	PROSPECT POINT ROAD	THUNDER BAY ROAD	ALGONQUIN DRIVE	254.84	7.9	2013.2	2	0.51	Collector	Hot Mix Asphalt	85.2	2024	Very Good (PCI 100-80)		\$ -
RD-RDS-001066	PROSPECT POINT ROAD	ALGONQUIN DRIVE	ROCHELLE CRESCENT	116.61	7.9	921.2	2	0.233	Collector	Hot Mix Asphalt	88.7	2024	Very Good (PCI 100-80)		\$ -
RD-RDS-001068	PROSPECT POINT ROAD	REBSTOCK ROAD	140 PROSPECT POINT ROAD	168.08	6.1	1025.3	2	0.336	Collector	Hot Mix Asphalt	87.2	2024	Very Good (PCI 100-80)		\$ -
RD-RDS-001077	PROSPECT POINT ROAD	LOST LANE	SOUTH END OF ROAD	203.74	6.1	1242.8	2	0.407	Collector	Hot Mix Asphalt	69.2	2024	Good (PCI 80 - 65)	HMA - Ovly	\$ 44,927.73
RD-RDS-001302	PROSPECT POINT ROAD	HAZEL STREET	LIMESTONE LANE	184.67	6	1108.0	2	0.369	Local	Hot Mix Asphalt	72.7	2024	Good (PCI 80 - 65)		\$ -
RD-RDS-001506	PROSPECT POINT ROAD	BRUNSWICK AVENUE	LOST LANE	68.86	6.1	420.0	2	0.138	Collector	Hot Mix Asphalt	66	2024	Good (PCI 80 - 65)	HMA - Ovly	\$ 15,184.66
RD-RDS-001599	PROSPECT POINT ROAD	CUTLER STREET	DOMINION ROAD	147.48	6.1	899.6	2	0.295	Collector	Baselift Asphalt	100	2024	Very Good (PCI 100-80)		\$ -
RD-RDS-001605	PROSPECT POINT ROAD	REBSTOCK ROAD	YACHT HARBOUR ROAD	78.18	6.1	476.9	2	0.156	Collector	Hot Mix Asphalt	91	2024	Very Good (PCI 100-80)		\$ -
RD-RDS-001737	PROSPECT POINT ROAD	140 PROSPECT POINT ROAD	ROCHELLE CRESCENT	88.44	7.9	698.7	2	0.177	Collector	Hot Mix Asphalt	86.6	2024	Very Good (PCI 100-80)		\$ -
RD-RDS-001758	PROSPECT POINT ROAD	CAROLINA CT	CONNECTION DRIVE	134.98	8.5	1147.3	2	0.27	Collector	Hot Mix Asphalt	92.5	2024	Very Good (PCI 100-80)		\$ -
RD-RDS-001767	PROSPECT POINT ROAD	YACHT HARBOUR ROAD	BRUNSWICK AVENUE	73.88	6.1	450.7	2	0.148	Collector	Hot Mix Asphalt	86.2	2024	Very Good (PCI 100-80)		\$ -
RD-RDS-001860	PROSPECT POINT ROAD	THUNDER BAY ROAD	CAROLINA CT	186.54	8.5	1585.6	2	0.373	Collector	Hot Mix Asphalt	92	2024	Very Good (PCI 100-80)		\$ -
RD-RDS-002643	PROW AVENUE	BOWDEN STREET	WINTEMUTE STREET	96.9	8.5	823.7	2	0.194	Local	Hot Mix Asphalt	85.9	2024	Very Good (PCI 100-80)		\$ -
RD-RDS-002644	PROW AVENUE	LEWIS STREET	BOWDEN STREET	111.32	8.5	946.2	2	0.223	Local	Hot Mix Asphalt	85.9	2024	Very Good (PCI 100-80)		\$ -
RD-RDS-000025	QUEEN STREET	NORTH STREET	HIGH STREET	104.54	9	940.9	2	0.209	Local	Hot Mix Asphalt	78.2	2024	Good (PCI 80 - 65)		\$ -
RD-RDS-000035	QUEEN STREET	ARCHANGE STREET	WATERLOO STREET	126.11	9	1135.0	2	0.252	Local	Hot Mix Asphalt	77.8	2024	Good (PCI 80 - 65)		\$ -
RD-RDS-000036	QUEEN STREET	GODERICH STREET	ARCHANGE STREET	189.63	9	1706.7	2	0.379	Local	Hot Mix Asphalt	83.2	2024	Very Good (PCI 100-80)		\$ -
RD-RDS-000038	QUEEN STREET	QUEEN STREET CUT-OFF	NORTH STREET	27.44	9	247.0	2	0.055	Local	Hot Mix Asphalt	84.4	2024	Very Good (PCI 100-80)		\$ -
RD-RDS-001173	QUEEN STREET	QUEEN STREET CUT-OFF	CENTRAL AVENUE	36.34	9	327.1	2	0.073	Local	Hot Mix Asphalt	82.6	2024	Very Good (PCI 100-80)		\$ -
RD-RDS-001420	QUEEN STREET	HIGH STREET	GODERICH STREET	193.32	9	1739.9	2	0.387	Local	Hot Mix Asphalt	68.4	2024	Good (PCI 80 - 65)	HMA - Ovly	\$ 62,896.66
RD-RDS-001513	QUEEN STREET	WATERLOO STREET	NIAGARA BOULEVARD	80.7	9	726.3	2	0.161	Local	Hot Mix Asphalt	76.6	2024	Good (PCI 80 - 65)		\$ -
RD-RDS-001838	QUEEN STREET	DOUGLAS STREET	CENTRAL AVENUE	133.01	9	1197.1	2	0.266	Local	Hot Mix Asphalt	57.7	2024	Fair (PCI 65-50)	HMA - 2Ovly	\$ 65,420.97
RD-RDS-001568	QUEEN STREET (CUT-OFF NORTH)	QUEEN STREET	CENTRAL AVENUE	36.92	9	332.3	2	0.074	Local	Hot Mix Asphalt	73.6	2024	Good (PCI 80 - 65)		\$ -
RD-RDS-001844	QUEEN STREET (CUT-OFF SOUTH)	QUEEN STREET	CENTRAL AVENUE	46.96	9	422.6	2	0.094	Local	Hot Mix Asphalt	68	2024	Good (PCI 80 - 65)	HMA - Ovly	\$ 15,278.44
RD-RDS-000677	QUEENS CIRCLE	DERBY ROAD	SHANNON ROAD NORTH	24.64	6	147.8	2	0.049	Collector	Hot Mix Asphalt	74.7	2024	Good (PCI 80 - 65)		\$ -
RD-RDS-001089	QUEEN'S CIRCLE	MUNSTER LANE	BELFAST ROAD SOUTH	30.64	6	183.8	2	0.061	Collector	Hot Mix Asphalt	75.3	2024	Good (PCI 80 - 65)		\$ -
RD-RDS-001090	QUEEN'S CIRCLE	BELFAST ROAD SOUTH	DERBY ROAD	22.63	6	135.8	2	0.045	Collector	Hot Mix Asphalt	73.1	2024	Good (PCI 80 - 65)		\$ -
RD-RDS-001091	QUEEN'S CIRCLE	DERBY ROAD	SHANNON ROAD SOUTH	24.47	6	146.8	2	0.049	Collector	Hot Mix Asphalt	74.7	2024	Good (PCI 80 - 65)		\$ -
RD-RDS-001092	QUEEN'S CIRCLE	SHANNON ROAD SOUTH	ULSTER LANE	31.27	6	187.6	2	0.063	Collector	Hot Mix Asphalt	73.8	2024	Good (PCI 80 - 65)		\$ -
RD-RDS-001093	QUEEN'S CIRCLE	ULSTER LANE	BELFAST ROAD NORTH	32.25	6	193.5	2	0.065	Collector	Hot Mix Asphalt	73.6	2024	Good (PCI 80 - 65)		\$ -
RD-RDS-001453	QUEEN'S CIRCLE	BELFAST ROAD NORTH	DERBY ROAD	24.05	6	144.3	2	0.048	Collector	Hot Mix Asphalt	76.3	2024	Good (PCI 80 - 65)		\$ -
RD-RDS-001652	QUEEN'S CIRCLE	SHANNON ROAD NORTH	MUNSTER LANE	31.55	6	189.3	2	0.063	Collector	Hot Mix Asphalt	72.8	2024	Good (PCI 80 - 65)		\$ -
RD-RDS-000054	QUEENSBURY ROAD	KING STREET	DOUGLAS STREET	161.76	8	1294.1	2	0.324	Local	Hot Mix Asphalt	51.4	2024	Fair (PCI 65-50)	HMA - Recon 90HMA	\$ 170,042.11
RD-RDS-000056	QUEENSBURY ROAD	KING STREET	MATHER BOULEVARD	129.68	6	778.1	2	0.259	Local	Hot Mix Asphalt	70.8	2024	Good (PCI 80 - 65)	HMA - Ovly	\$ 28,127.59
RD-RDS-000030	QUEENSTON BOULEVARD	JOSEPH STREET	GEORGE ROAD	82.26	6	493.6	2	0.165	Local	Surface Treated	58.9	2024	Fair (PCI 65-50)	ST-DST	\$ 6,529.80
RD-RDS-000191	QUEENSTON BOULEVARD	EDWARD AVENUE	NELSON AVENUE	75.28	6	451.7	2	0.151	Local	Surface Treated	64.2	2024	Fair (PCI 65-50)	ST-DST	\$ 5,975.73
RD-RDS-000192	QUEENSTON BOULEVARD	NELSON AVENUE	ALBERT STREET	88.62	6	531.7	2	0.177	Local	Surface Treated	59.2	2024	Fair (PCI 65-50)	ST-DST	\$ 7,034.66
RD-RDS-001673	QUEENSTON BOULEVARD	FERGUSON AVENUE	JOSEPH STREET	77.31	6	463.9	2	0.155	Local	Surface Treated	61.7	2024	Fair (PCI 65-50)	ST-DST	\$ 6,136.87
RD-RDS-001770	QUEENSTON BOULEVARD	GEORGE ROAD	EDWARD AVENUE	78.49	6	470.9	2	0.157	Local	Surface Treated	64.3	2024	Fair (PCI 65-50)	ST-DST	\$ 6,230.54
RD-RDS-000171	RADFORD AVENUE	DOMINION ROAD	DRUMMOND CRESCENT	242.78	8.5	2063.6	2	0.486	Local	Hot Mix Asphalt	78.9	2024	Good (PCI 80 - 65)		\$ -
RD-RDS-000172	RADFORD AVENUE	DRUMMOND CRESCENT	ALBANY STREET	132.89	8.5	1129.6	2	0.266	Local	Hot Mix Asphalt	86.2	2024	Very Good (PCI 100-80)		\$ -
RD-RDS-001681	REBECCA STREET	ROSEHILL ROAD	EAST END OF ROAD	72.3	4.5	325.4	2	0.145	Local	Hot Mix Asphalt	89.6	2024	Very Good (PCI 100-80)		\$ -
RD-RDS-002713	REBECCA STREET	EAST OF REBECCA STREET	END OF ROAD	315.72	8	2525.8	2	0.631	Local	Hot Mix Asphalt	94.9	2024	Very Good (PCI 100-80)		\$ -
RD-RDS-000620	REBSTOCK ROAD	PROSPECT POINT ROAD	RIDGE ROAD SOUTH	282.18	7	1975.3	2	0.564	Collector	Hot Mix Asphalt	89.1	2024	Very Good (PCI 100-80)		\$ -

Fort Erie 2024 Road Listing

TOFE Asset_ID	Street	From Limit	To Limit	Length_m	Width_m	Area_m2	Lanes	LaneKm	FunctionalClass	Surface Type	PCI	Assessment Year	Condition Category	Treatment Need (2025)	Treatment Cost (2025)
RD-RDS-000622	REBSTOCK ROAD	RIDGEWAY ROAD	HEBERT PARKWAY	81.6	8.5	693.6	2	0.163	Collector	Hot Mix Asphalt	62.5	2024	Fair (PCI 65-50)	HMA - 2Ovly	\$ 37,905.24
RD-RDS-000623	REBSTOCK ROAD	RIDGEWAY ROAD	HAUN ROAD	80.45	9.2	740.1	2	0.161	Collector	Hot Mix Asphalt	73.9	2024	Good (PCI 80 - 65)		\$ -
RD-RDS-000625	REBSTOCK ROAD	BELVIDERE ROAD	DERBY ROAD	74.22	9.2	682.8	2	0.148	Collector	Hot Mix Asphalt	64.2	2024	Fair (PCI 65-50)	HMA - Ovly	\$ 24,684.09
RD-RDS-000627	REBSTOCK ROAD	DERBY ROAD	ELMWOOD AVENUE	340.73	6.5	2214.7	2	0.681	Collector	Hot Mix Asphalt	78	2024	Good (PCI 80 - 65)		\$ -
RD-RDS-000628	REBSTOCK ROAD	ELMWOOD AVENUE	SCHOOLEY ROAD	274.98	6.5	1787.4	2	0.55	Collector	Hot Mix Asphalt	83.3	2024	Very Good (PCI 100-80)		\$ -
RD-RDS-000651	REBSTOCK ROAD	BEECHWOOD AVENUE	WESTWOOD AVENUE	69.21	6	415.3	2	0.138	Local	Surface Treated	83.2	2024	Very Good (PCI 100-80)	ST-SST	\$ 2,744.87
RD-RDS-001122	REBSTOCK ROAD	LAKEWOOD AVENUE	WEST END OF ROAD	92.26	5	461.3	2	0.185	Local	Surface Treated	85.5	2024	Very Good (PCI 100-80)		\$ -
RD-RDS-001314	REBSTOCK ROAD	WESTWOOD AVENUE	LAKEWOOD AVENUE	72.64	5	363.2	2	0.145	Local	Surface Treated	85.5	2024	Very Good (PCI 100-80)		\$ -
RD-RDS-001330	REBSTOCK ROAD	RIDGE ROAD SOUTH	HEBERT PARKWAY	466.98	8.5	3969.3	2	0.934	Collector	Hot Mix Asphalt	71	2024	Good (PCI 80 - 65)		\$ -
RD-RDS-001602	REBSTOCK ROAD	HAUN ROAD	BELVIDERE ROAD	64.59	9.2	594.2	2	0.129	Collector	Hot Mix Asphalt	63.6	2024	Fair (PCI 65-50)	HMA - Ovly	\$ 21,481.34
RD-RDS-001626	REBSTOCK ROAD	SCHOOLEY ROAD	BEECHWOOD AVENUE	149.11	6	894.7	2	0.298	Local	Surface Treated	83.2	2024	Very Good (PCI 100-80)	ST-SST	\$ 5,913.70
RD-RDS-000061	RICELAND ROAD	KING STREET	MATHER BOULEVARD	160.96	6	965.8	2	0.322	Local	Hot Mix Asphalt	61.7	2024	Fair (PCI 65-50)	HMA - 2Ovly	\$ 52,778.78
RD-RDS-002725	RICHMOND AVENUE	DOMINION ROAD	BIRD AVENUE	312.1	4	1248.4	3	0.936	Local	Surface Treated	91	2024	Very Good (PCI 100-80)		\$ -
RD-RDS-002823	RICHMOND AVENUE	FERRY STREET	LAFAYETTE AVENUE	223.81	4	895.2	2	0.448	Local	Surface Treated	90.2	2024	Very Good (PCI 100-80)		\$ -
RD-RDS-002824	RICHMOND AVENUE	FERRY STREET	NORTH END OF ROAD	74.35	4	297.4	2	0.149	Local	Surface Treated	77.6	2024	Good (PCI 80 - 65)	ST-SST	\$ 1,965.81
RD-RDS-002825	RICHMOND AVENUE	LAFAYETTE AVENUE	BIRD AVENUE	300.95	4	1203.8	2	0.602	Local	Surface Treated	89.1	2024	Very Good (PCI 100-80)		\$ -
RD-RDS-000523	RIDGE ROAD	FARR AVENUE	THUNDER BAY ROAD	206.82	8.5	1758.0	2	0.414	Local	Hot Mix Asphalt	86.4	2024	Very Good (PCI 100-80)		\$ -
RD-RDS-000563	RIDGE ROAD	HIGHLAND DRIVE	CONNECTION DRIVE	105.7	8.5	898.5	2	0.211	Local	Hot Mix Asphalt	85.5	2024	Very Good (PCI 100-80)		\$ -
RD-RDS-000565	RIDGE ROAD	DISHER STREET	ELM STREET	93.53	11	1028.8	2	0.187	Minor Arterial	Composite	89.1	2024	Very Good (PCI 100-80)		\$ -
RD-RDS-000568	RIDGE ROAD	HIBBARD STREET	HIBBARD STREET	22.15	11	243.7	2	0.044	Minor Arterial	Composite	86.7	2024	Very Good (PCI 100-80)		\$ -
RD-RDS-000571	RIDGE ROAD	DOMINION ROAD	WILLSON STREET	113.44	8.5	964.2	2	0.227	Minor Arterial	Composite	82.6	2024	Very Good (PCI 100-80)		\$ -
RD-RDS-000573	RIDGE ROAD	WILLSON STREET	WALLACE STREET	111.11	10	1111.1	2	0.222	Minor Arterial	Composite	70.2	2024	Good (PCI 80 - 65)	HMA - Ovly	\$ 40,166.27
RD-RDS-001061	RIDGE ROAD	CUTLER STREET	HERSHEY STREET	17.81	11	195.9	2	0.036	Minor Arterial	Composite	83.2	2024	Very Good (PCI 100-80)		\$ -
RD-RDS-001329	RIDGE ROAD	ELM STREET	HIGHLAND DRIVE	140.24	11	1542.6	2	0.28	Minor Arterial	Composite	89.1	2024	Very Good (PCI 100-80)		\$ -
RD-RDS-001356	RIDGE ROAD	WALLACE STREET	HAZEL STREET	208.41	10	2084.1	2	0.417	Minor Arterial	Composite	74.4	2024	Good (PCI 80 - 65)		\$ -
RD-RDS-001359	RIDGE ROAD	HIBBARD STREET	CUTLER STREET	83.66	11	920.3	2	0.167	Minor Arterial	Composite	87.1	2024	Very Good (PCI 100-80)		\$ -
RD-RDS-001520	RIDGE ROAD	DISHER STREET	HIBBARD STREET	116.56	11	1282.2	2	0.233	Minor Arterial	Composite	88.3	2024	Very Good (PCI 100-80)		\$ -
RD-RDS-001564	RIDGE ROAD	HAZEL STREET	NIGH ROAD	622.8	7	4359.6	2	1.246	Minor Arterial	Hot Mix Asphalt	67.3	2024	Good (PCI 80 - 65)	HMA - Ovly	\$ 157,599.54
RD-RDS-001709	RIDGE ROAD	CONNECTION DRIVE	FARR AVENUE	107.47	8.5	913.5	2	0.215	Local	Hot Mix Asphalt	87.9	2024	Very Good (PCI 100-80)		\$ -
RD-RDS-001753	RIDGE ROAD	HERSHEY STREET	DOMINION ROAD	131.59	11	1447.5	2	0.263	Minor Arterial	Composite	87.8	2024	Very Good (PCI 100-80)		\$ -
RD-RDS-000930	RIDGE ROAD NORTH	TEAL ROAD	BRIDGE STREET	1019.94	6.1	6221.6	2	2.04	Local	Hot Mix Asphalt	62.5	2024	Fair (PCI 65-50)	HMA - 2Ovly	\$ 340,012.30
RD-RDS-000932	RIDGE ROAD NORTH	GARRISON ROAD	BERTIE STREET CUT-OFF	789.22	6.1	4814.2	2	1.578	Local	Hot Mix Asphalt	89.8	2024	Very Good (PCI 100-80)		\$ -
RD-RDS-000933	RIDGE ROAD NORTH	NIGH ROAD	GARRISON ROAD	1171.01	7	8197.1	2	2.342	Collector	Hot Mix Asphalt	71.9	2024	Good (PCI 80 - 65)		\$ -
RD-RDS-000948	RIDGE ROAD NORTH	FARM ROAD	TEAL ROAD	741.97	6.1	4526.0	2	1.484	Local	Hot Mix Asphalt	89.3	2024	Very Good (PCI 100-80)		\$ -
RD-RDS-001135	RIDGE ROAD NORTH	BRIDGE STREET	BOWEN ROAD	1087.77	6.1	6635.4	2	2.176	Local	Hot Mix Asphalt	64.5	2024	Fair (PCI 65-50)	HMA - Ovly	\$ 239,869.60
RD-RDS-001192	RIDGE ROAD NORTH	BERTIE STREET CUT-OFF	BERTIE STREET	111.42	6.1	679.7	2	0.223	Local	Hot Mix Asphalt	89	2024	Very Good (PCI 100-80)		\$ -
RD-RDS-001414	RIDGE ROAD NORTH	BERTIE STREET	FARM ROAD	733.62	6.1	4475.1	2	1.467	Local	Hot Mix Asphalt	88.1	2024	Very Good (PCI 100-80)		\$ -
RD-RDS-000908	RIDGE ROAD SOUTH	REBSTOCK ROAD	BRUNSWICK AVENUE	146.58	6	879.5	2	0.293	Collector	Hot Mix Asphalt	90.1	2024	Very Good (PCI 100-80)		\$ -
RD-RDS-001055	RIDGE ROAD SOUTH	ROXBOROUGH AVENUE	MATHEWSON AVENUE	76.64	6	459.8	2	0.153	Collector	Hot Mix Asphalt	90.1	2024	Very Good (PCI 100-80)		\$ -
RD-RDS-001078	RIDGE ROAD SOUTH	BRUNSWICK AVENUE	ROXBOROUGH AVENUE	72.72	6	436.3	2	0.145	Collector	Hot Mix Asphalt	88.6	2024	Very Good (PCI 100-80)		\$ -
RD-RDS-001079	RIDGE ROAD SOUTH	MATHEWSON AVENUE	CONCORD AVENUE	85.58	6	513.5	2	0.171	Collector	Hot Mix Asphalt	89.1	2024	Very Good (PCI 100-80)		\$ -
RD-RDS-001080	RIDGE ROAD SOUTH	GRIFFIN AVENUE	CRYSTAL BEACH DRIVE	58.28	6	349.7	2	0.117	Collector	Hot Mix Asphalt	89.2	2024	Very Good (PCI 100-80)		\$ -
RD-RDS-001296	RIDGE ROAD SOUTH	THUNDER BAY ROAD	CHARLOTTE STREET	91.27	8	730.2	2	0.183	Collector	Hot Mix Asphalt	77.3	2024	Good (PCI 80 - 65)		\$ -
RD-RDS-001368	RIDGE ROAD SOUTH	CONCORD AVENUE	GRIFFIN AVENUE	126.77	6	760.6	2	0.254	Collector	Hot Mix Asphalt	90.4	2024	Very Good (PCI 100-80)		\$ -
RD-RDS-001525	RIDGE ROAD SOUTH	#65 RIDGE ROAD SOUTH	FRANCES STREET	151.67	8	1213.4	2	0.303	Collector	Hot Mix Asphalt	78.6	2024	Good (PCI 80 - 65)		\$ -
RD-RDS-001664	RIDGE ROAD SOUTH	FRANCES STREET	REBSTOCK ROAD	244.49	8	1955.9	2	0.489	Collector	Hot Mix Asphalt	78.6	2024	Good (PCI 80 - 65)		\$ -

Fort Erie 2024 Road Listing

TOFE Asset_ID	Street	From Limit	To Limit	Length_m	Width_m	Area_m2	Lanes	LaneKm	FunctionalClass	Surface Type	PCI	Assessment Year	Condition Category	Treatment Need (2025)	Treatment Cost (2025)
RD-RDS-001670	RIDGE ROAD SOUTH	CHARLOTTE STREET	#65 RIDGE ROAD SOUTH	127.39	8	1019.1	2	0.255	Collector	Hot Mix Asphalt	76.3	2024	Good (PCI 80 - 65)		\$ -
RD-RDS-000755	RIDGEMOUNT ROAD	QEW SOUTH SIDE	COLLEGE ROAD	189.31	6	1135.9	2	0.379	Local	Surface Treated	90.1	2024	Very Good (PCI 100-80)		\$ -
RD-RDS-000871	RIDGEMOUNT ROAD	TOWNLIN ROAD	COLLEGE ROAD	822.46	6	4934.8	2	1.645	Local	Surface Treated	62.4	2024	Fair (PCI 65-50)	ST-DST	\$ 65,286.88
RD-RDS-000899	RIDGEMOUNT ROAD	GILMORE ROAD	LAMBTON ROAD	285.54	6.5	1856.0	2	0.571	Local	Hot Mix Asphalt	76.7	2024	Good (PCI 80 - 65)		\$ -
RD-RDS-000902	RIDGEMOUNT ROAD	BERTIE STREET	GILMORE ROAD	745.21	6.5	4843.9	2	1.49	Local	Hot Mix Asphalt	57.8	2024	Fair (PCI 65-50)	HMA - 2Ovly	\$ 264,717.22
RD-RDS-000903	RIDGEMOUNT ROAD	LAMBTON ROAD	BRIDGE STREET	550.19	6.5	3576.2	2	1.1	Local	Hot Mix Asphalt	83.8	2024	Very Good (PCI 100-80)		\$ -
RD-RDS-000990	RIDGEMOUNT ROAD	BRIDGE STREET	BOWEN ROAD	831.27	6.5	5403.3	2	1.663	Local	Hot Mix Asphalt	77.3	2024	Good (PCI 80 - 65)		\$ -
RD-RDS-001195	RIDGEMOUNT ROAD	COLLEGE ROAD	EAGLE STREET	159.42	6	956.5	2	0.319	Local	Surface Treated	59.4	2024	Fair (PCI 65-50)	ST-DST	\$ 12,654.76
RD-RDS-001196	RIDGEMOUNT ROAD	EAGLE STREET	CP RAIL-CASO LANDS (FORMER RAIL LINE)	808.65	6	4851.9	2	1.617	Local	Surface Treated	63.6	2024	Fair (PCI 65-50)	ST-DST	\$ 64,190.64
RD-RDS-001197	RIDGEMOUNT ROAD	RAILROAD TRACKS	CURTIS ROAD	124.34	6	746.0	2	0.249	Local	Hot Mix Asphalt	80.4	2024	Very Good (PCI 100-80)		\$ -
RD-RDS-001242	RIDGEMOUNT ROAD	CP RAIL-CASO LANDS (FORMER RAIL LINE)	RAILROAD TRACKS	188.02	6	1128.1	2	0.376	Local	Hot Mix Asphalt	69.1	2024	Good (PCI 80 - 65)	HMA - Ovly	\$ 40,781.54
RD-RDS-001298	RIDGEMOUNT ROAD	QEW NORTH SIDE	EAGLE ST	177.68	6	1066.1	2	0.355	Local	Surface Treated	83.7	2024	Very Good (PCI 100-80)	ST-SST	\$ 7,046.79
RD-RDS-001382	RIDGEMOUNT ROAD	GARRISON ROAD	BERTIE STREET	838.7	6.5	5451.6	2	1.677	Local	Hot Mix Asphalt	62.2	2024	Fair (PCI 65-50)	HMA - 2Ovly	\$ 297,927.21
RD-RDS-001639	RIDGEMOUNT ROAD	CURTIS ROAD	BOWEN ROAD	507.06	6	3042.4	2	1.014	Local	Surface Treated	66.3	2024	Good (PCI 80 - 65)	ST-DST	\$ 40,250.42
RD-RDS-001663	RIDGEMOUNT ROAD	COLLEGE ROAD	EAGLE STREET	129.89	6	779.3	2	0.26	Local	Surface Treated	61.9	2024	Fair (PCI 65-50)	ST-DST	\$ 10,310.67
RD-RDS-000600	RIDGEWAY ROAD	TERRACE LANE	CRYSTAL BEACH DRIVE	109.47	10	1094.7	3	0.328	Collector	Hot Mix Asphalt	80.1	2024	Very Good (PCI 100-80)		\$ -
RD-RDS-000965	RIDGEWAY ROAD	GRAEBER AVENUE	LYNWOOD LANE	144.31	10	1443.1	3	0.433	Minor Arterial	Hot Mix Asphalt	84.9	2024	Very Good (PCI 100-80)		\$ -
RD-RDS-001041	RIDGEWAY ROAD	FERNWOOD LANE	SHANNON ROAD N	24.79	10	247.9	3	0.074	Minor Arterial	Hot Mix Asphalt	82.8	2024	Very Good (PCI 100-80)		\$ -
RD-RDS-001042	RIDGEWAY ROAD	SHANNON ROAD N	MATHEWSON AVENUE	67.14	10	671.4	3	0.201	Minor Arterial	Hot Mix Asphalt	83.1	2024	Very Good (PCI 100-80)		\$ -
RD-RDS-001043	RIDGEWAY ROAD	MATHEWSON AVENUE	ROXBOROUGH AVENUE	75.33	10	753.3	3	0.226	Minor Arterial	Hot Mix Asphalt	80.8	2024	Very Good (PCI 100-80)		\$ -
RD-RDS-001044	RIDGEWAY ROAD	ESSEX PLACE	BRUNSWICK AVENUE	31.77	10	317.7	3	0.095	Minor Arterial	Hot Mix Asphalt	83.1	2024	Very Good (PCI 100-80)		\$ -
RD-RDS-001045	RIDGEWAY ROAD	BRUNSWICK AVENUE	VICTORIA AVENUE	32.49	10	324.9	3	0.097	Minor Arterial	Hot Mix Asphalt	83.3	2024	Very Good (PCI 100-80)		\$ -
RD-RDS-001046	RIDGEWAY ROAD	VICTORIA AVENUE	ALEXANDRA ROAD	67.72	10	677.2	3	0.203	Minor Arterial	Hot Mix Asphalt	79.7	2024	Good (PCI 80 - 65)		\$ -
RD-RDS-001047	RIDGEWAY ROAD	ALEXANDRA ROAD	REBSTOCK ROAD	81.62	10	816.2	3	0.245	Minor Arterial	Hot Mix Asphalt	79.7	2024	Good (PCI 80 - 65)		\$ -
RD-RDS-001048	RIDGEWAY ROAD	BREWSTER ROAD	WELLINGTON ROAD	158.62	10	1586.2	3	0.476	Minor Arterial	Hot Mix Asphalt	78.5	2024	Good (PCI 80 - 65)		\$ -
RD-RDS-001049	RIDGEWAY ROAD	WELLINGTON ROAD	MICHENER ROAD	143.17	10	1431.7	3	0.43	Minor Arterial	Hot Mix Asphalt	77.3	2024	Good (PCI 80 - 65)		\$ -
RD-RDS-001050	RIDGEWAY ROAD	RIDGEWAY CURVE START POINT	FARR AVENUE	23.7	10	237.0	3	0.071	Minor Arterial	Hot Mix Asphalt	77.9	2024	Good (PCI 80 - 65)		\$ -
RD-RDS-001063	RIDGEWAY ROAD	RIDGEWAY ROAD CURVE (WS)	FARR AVENUE	35.48	3	106.4	1	0.035	Collector	Hot Mix Asphalt	75.1	2024	Good (PCI 80 - 65)		\$ -
RD-RDS-001182	RIDGEWAY ROAD	CRYSTAL BEACH DRIVE	NANTUCKETT ROAD	95.28	10	952.8	3	0.286	Collector	Hot Mix Asphalt	79.8	2024	Good (PCI 80 - 65)		\$ -
RD-RDS-001183	RIDGEWAY ROAD	ERIE ROAD	ERIE ROAD	172.54	10	1725.4	3	0.518	Collector	Hot Mix Asphalt	80.8	2024	Very Good (PCI 100-80)		\$ -
RD-RDS-001357	RIDGEWAY ROAD	LYNWOOD LANE	FERNWOOD LANE	84.07	10	840.7	3	0.252	Minor Arterial	Hot Mix Asphalt	77.9	2024	Good (PCI 80 - 65)		\$ -
RD-RDS-001448	RIDGEWAY ROAD	REBSTOCK ROAD	BREWSTER ROAD	176.81	10	1768.1	3	0.53	Minor Arterial	Hot Mix Asphalt	77.3	2024	Good (PCI 80 - 65)		\$ -
RD-RDS-001526	RIDGEWAY ROAD	ROXBOROUGH AVENUE	ESSEX PLACE	43.98	10	439.8	3	0.132	Minor Arterial	Hot Mix Asphalt	84.4	2024	Very Good (PCI 100-80)		\$ -
RD-RDS-001565	RIDGEWAY ROAD	MICHENER ROAD	RIDGEWAY CURVE START POINT	163.47	10	1634.7	3	0.49	Minor Arterial	Hot Mix Asphalt	75.1	2024	Good (PCI 80 - 65)		\$ -
RD-RDS-001635	RIDGEWAY ROAD	ERIE ROAD	GRAEBER AVENUE	83.98	10	839.8	3	0.252	Minor Arterial	Hot Mix Asphalt	87.8	2024	Very Good (PCI 100-80)		\$ -
RD-RDS-001766	RIDGEWAY ROAD	RIDGEWAY ROAD CURVE (ES)	FARR AVENUE	33.17	3	99.5	1	0.033	Collector	Hot Mix Asphalt	78.3	2024	Good (PCI 80 - 65)		\$ -
RD-RDS-000473	RIDGEWOOD AVENUE	PINE AVENUE	SPRUCE AVENUE	94.04	6.1	573.6	2	0.188	Local	Surface Treated	80.6	2024	Very Good (PCI 100-80)	ST-SST	\$ 3,791.79
RD-RDS-000474	RIDGEWOOD AVENUE	HICKORY AVENUE	PINE AVENUE	92.83	6.1	566.3	2	0.186	Local	Surface Treated	78.6	2024	Good (PCI 80 - 65)	ST-SST	\$ 3,743.00
RD-RDS-000475	RIDGEWOOD AVENUE	ASH AVENUE	CEDAR AVENUE	92.36	6.1	563.4	2	0.185	Local	Surface Treated	79.8	2024	Good (PCI 80 - 65)	ST-SST	\$ 3,724.05
RD-RDS-000476	RIDGEWOOD AVENUE	MAPLE AVENUE	ASH AVENUE	93.86	6.1	572.5	2	0.188	Local	Surface Treated	78.6	2024	Good (PCI 80 - 65)	ST-SST	\$ 3,784.53
RD-RDS-000477	RIDGEWOOD AVENUE	PEACH AVENUE	CHERRY AVENUE	94.24	6.1	574.9	2	0.188	Local	Surface Treated	78.4	2024	Good (PCI 80 - 65)	ST-SST	\$ 3,799.85
RD-RDS-000478	RIDGEWOOD AVENUE	MOHAWK AVENUE	PEACH AVENUE	93.56	6.1	570.7	2	0.187	Local	Surface Treated	79.2	2024	Good (PCI 80 - 65)	ST-SST	\$ 3,772.43
RD-RDS-000479	RIDGEWOOD AVENUE	HIAWATHA AVENUE	MOHAWK AVENUE	93.73	6.1	571.8	2	0.187	Local	Surface Treated	78.2	2024	Good (PCI 80 - 65)	ST-SST	\$ 3,779.29
RD-RDS-000480	RIDGEWOOD AVENUE	GARRISON ROAD	HIAWATHA AVENUE	90.01	6.1	549.1	2	0.18	Local	Surface Treated	76.5	2024	Good (PCI 80 - 65)	ST-SST	\$ 3,629.29
RD-RDS-001299	RIDGEWOOD AVENUE	CHERRY AVENUE	MAPLE AVENUE	93.44	6.1	570.0	2	0.187	Local	Surface Treated	79.2	2024	Good (PCI 80 - 65)	ST-SST	\$ 3,767.59
RD-RDS-001787	RIDGEWOOD AVENUE	SPRUCE AVENUE	NIGH ROAD	98.68	6.1	601.9	2	0.197	Local	Surface Treated	79.8	2024	Good (PCI 80 - 65)	ST-SST	\$ 3,978.88

Fort Erie 2024 Road Listing

TOFE Asset_ID	Street	From Limit	To Limit	Length_m	Width_m	Area_m2	Lanes	LaneKm	FunctionalClass	Surface Type	PCI	Assessment Year	Condition Category	Treatment Need (2025)	Treatment Cost (2025)
RD-RDS-001788	RIDGEWOOD AVENUE	CEDAR AVENUE	HICKORY AVENUE	93.9	6.1	572.8	2	0.188	Local	Surface Treated	77.2	2024	Good (PCI 80 - 65)	ST-SST	\$ 3,786.14
RD-RDS-000414	RISELAY AVENUE	BERNARD AVENUE	NICOLAS ROAD	159.26	5	796.3	2	0.319	Local	Surface Treated	77.5	2024	Good (PCI 80 - 65)	ST-SST	\$ 5,263.54
RD-RDS-000415	RISELAY AVENUE	BURLEIGH ROAD	COOK AVENUE	581.34	5	2906.7	2	1.163	Local	Surface Treated	78	2024	Good (PCI 80 - 65)	ST-SST	\$ 19,213.29
RD-RDS-001785	RISELAY AVENUE	COOK AVENUE	BERNARD AVENUE	222.09	5	1110.5	2	0.444	Local	Surface Treated	77.5	2024	Good (PCI 80 - 65)	ST-SST	\$ 7,340.08
RD-RDS-001828	RISELAY AVENUE	NICOLAS ROAD	NEVA ROAD	201.5	6	1209.0	2	0.403	Local	Surface Treated	78.7	2024	Good (PCI 80 - 65)	ST-SST	\$ 7,991.49
RD-RDS-000658	RIVER TRAIL	3581 RIVER TRAIL	BAKER ROAD	423.06	5.5	2326.8	2	0.846	Collector	Hot Mix Asphalt	67.4	2024	Good (PCI 80 - 65)	HMA - Ovly	\$ 84,114.91
RD-RDS-000660	RIVER TRAIL	BAKER ROAD	SUSSEX LANE	192.24	8	1537.9	2	0.384	Collector	Hot Mix Asphalt	65.7	2024	Good (PCI 80 - 65)	HMA - Ovly	\$ 55,595.81
RD-RDS-001343	RIVER TRAIL	RIVER TRAIL CRESCENT	CANFIELD CRESCENT	103.44	5.5	568.9	2	0.207	Collector	Surface Treated	82.1	2024	Very Good (PCI 100-80)		\$ -
RD-RDS-001365	RIVER TRAIL	SUSSEX LANE	BLACK CREEK ROAD	219.59	8	1756.7	2	0.439	Collector	Hot Mix Asphalt	69.8	2024	Good (PCI 80 - 65)	HMA - Ovly	\$ 63,505.43
RD-RDS-001441	RIVER TRAIL	RIVER TRAIL CRESCENT	RIVER TRAIL CRESCENT	274.25	5.5	1508.4	2	0.549	Collector	Surface Treated	81.6	2024	Very Good (PCI 100-80)	ST-SST	\$ 9,970.36
RD-RDS-001629	RIVER TRAIL	BLACK CREEK ROAD	RIVER TRAIL CRESCENT	277.08	5.5	1523.9	2	0.554	Collector	Surface Treated	83	2024	Very Good (PCI 100-80)		\$ -
RD-RDS-001857	RIVER TRAIL	CANFIELD CRESCENT	3581 RIVER TRAIL	243.02	5.5	1336.6	2	0.486	Collector	Hot Mix Asphalt	76.5	2024	Good (PCI 80 - 65)		\$ -
RD-RDS-000661	RIVER TRAIL CRESCENT	RIVER TRAIL	WESTBROOK DRIVE	114.3	5	571.5	2	0.229	Local	Surface Treated	79.4	2024	Good (PCI 80 - 65)	ST-SST	\$ 3,777.62
RD-RDS-001040	RIVER TRAIL CRESCENT	WESTBROOK AVENUE	RIVER TRAIL	76	5	380.0	2	0.152	Local	Surface Treated	72.6	2024	Good (PCI 80 - 65)	ST-SST	\$ 2,511.80
RD-RDS-001319	RIVER TRAIL CRESCENT	TERESA DRIVE	WESTBROOK AVENUE	85.14	5	425.7	2	0.17	Local	Surface Treated	81.6	2024	Very Good (PCI 100-80)	ST-SST	\$ 2,813.88
RD-RDS-001577	ROBERTSON STREET	NIAGARA BOULEVARD	WEST END OF ROAD	203.93	6	1223.6	2	0.408	Local	Surface Treated	23.3	2024	Very Poor (40-0)	ST-FDR & DST	\$ 27,983.28
RD-RDS-000001	ROBINSON STREET	SOUTH END OF ROAD	JARVIS STREET	107.13	8.5	910.6	2	0.214	Local	Hot Mix Asphalt	73.6	2024	Good (PCI 80 - 65)		\$ -
RD-RDS-000002	ROBINSON STREET	JARVIS STREET	DUFFERIN STREET	97.64	8.5	829.9	2	0.195	Local	Hot Mix Asphalt	78.3	2024	Good (PCI 80 - 65)		\$ -
RD-RDS-000003	ROBINSON STREET	PHIPPS STREET	BROCK STREET	117.61	8.5	999.7	2	0.235	Local	Hot Mix Asphalt	75.7	2024	Good (PCI 80 - 65)		\$ -
RD-RDS-000004	ROBINSON STREET	BROCK STREET	EMERICK AVENUE	34.98	8.5	297.3	2	0.07	Local	Hot Mix Asphalt	75.7	2024	Good (PCI 80 - 65)		\$ -
RD-RDS-000005	ROBINSON STREET	EMERICK AVENUE	HIGHLAND AVENUE	91.92	8.5	781.3	2	0.184	Local	Hot Mix Asphalt	76.7	2024	Good (PCI 80 - 65)		\$ -
RD-RDS-001418	ROBINSON STREET	EMERICK AVENUE	EMERICK AVENUE	41.88	8.5	356.0	2	0.084	Local	Hot Mix Asphalt	80.2	2024	Very Good (PCI 100-80)		\$ -
RD-RDS-001512	ROBINSON STREET	DUFFERIN STREET	PHIPPS STREET	97.92	8.5	832.3	2	0.196	Local	Hot Mix Asphalt	79.1	2024	Good (PCI 80 - 65)		\$ -
RD-RDS-000873	ROCHELLE CRESENT	FRANCES STREET	SOUTH END OF ROAD	39.56	7.9	312.5	2	0.079	Local	Hot Mix Asphalt	88.2	2024	Very Good (PCI 100-80)		\$ -
RD-RDS-001067	ROCHELLE CRESENT	FRANCES STREET	CHARLOTTE STREET	165.3	7.9	1305.9	2	0.331	Local	Hot Mix Asphalt	84.4	2024	Very Good (PCI 100-80)		\$ -
RD-RDS-001069	ROCHELLE CRESENT	CHARLOTTE STREET	PROSPECT POINT ROAD S	232.06	7.9	1833.3	2	0.464	Local	Hot Mix Asphalt	85	2024	Very Good (PCI 100-80)		\$ -
RD-RDS-000800	ROCKWOOD DRIVE	NORTH END OF ROAD	GARRISON ROAD	98.08	5	490.4	2	0.196	Local	Surface Treated	42.2	2024	Poor (PCI 50-40)	ST-FDR & DST	\$ 11,215.45
RD-RDS-000077	ROSE AVENUE	SOUTH END OF ROAD	EDGEMERE ROAD	49.45	3	148.4	1	0.049	Local	Gravel		2024			
RD-RDS-000078	ROSE AVENUE	EDGEMERE ROAD	DOMINION ROAD	231.33	5	1156.7	2	0.463	Local	Surface Treated	57.4	2024	Fair (PCI 65-50)	ST-DST	\$ 15,302.48
RD-RDS-000790	ROSEHILL ROAD	NIGH ROAD	GARRISON ROAD	938.14	6.5	6097.9	2	1.876	Local	Surface Treated	76.2	2024	Good (PCI 80 - 65)	ST-SST	\$ 40,307.19
RD-RDS-000979	ROSEHILL ROAD	NIGH ROAD	NIGH ROAD	86.46	6.5	562.0	2	0.173	Local	Surface Treated	85.4	2024	Very Good (PCI 100-80)		\$ -
RD-RDS-001552	ROSEHILL ROAD	NORTH END OF ROAD	POUND AVENUE	132.98	6	797.9	2	0.266	Local	Gravel		2024			
RD-RDS-002782	ROSEHILL ROAD	CHATHAM ROAD	KINGSTON ROAD	103.22	6.5	670.9	2	0.206	Local	Surface Treated	89.9	2024	Very Good (PCI 100-80)		\$ -
RD-RDS-002783	ROSEHILL ROAD	ROYAL YORK ROAD	CHATHAM ROAD	97.57	6.5	634.2	2	0.195	Local	Surface Treated	89.1	2024	Very Good (PCI 100-80)		\$ -
RD-RDS-002784	ROSEHILL ROAD	REBECCA STREET	ROYAL YORK ROAD	320.1	6.5	2080.7	2	0.64	Local	Surface Treated	89.8	2024	Very Good (PCI 100-80)		\$ -
RD-RDS-002785	ROSEHILL ROAD	ONTARIO DRIVE	REBECCA STREET	198.37	6.5	1289.4	2	0.397	Local	Surface Treated	89.1	2024	Very Good (PCI 100-80)		\$ -
RD-RDS-002786	ROSEHILL ROAD	NIGH ROAD	ONTARIO DRIVE	195.12	6.5	1268.3	2	0.39	Local	Surface Treated	90.2	2024	Very Good (PCI 100-80)		\$ -
RD-RDS-002795	ROSEHILL ROAD	KINGSTON ROAD	DOMINION ROAD	110.4	6.5	717.6	2	0.221	Local	Surface Treated	90.1	2024	Very Good (PCI 100-80)		\$ -
RD-RDS-002801	ROSEHILL ROAD	MACDONALD DRIVE	SOUTH END OF ROAD	72.18	6	433.1	2	0.144	Local	Hot Mix Asphalt	90.6	2024	Very Good (PCI 100-80)		\$ -
RD-RDS-002862	ROSEHILL ROAD	MACDONALD DRIVE EAST	MACDONALD DRIVE	37.76	6	226.6	2	0.076	Local	Hot Mix Asphalt	93.4	2024	Very Good (PCI 100-80)		\$ -
RD-RDS-002863	ROSEHILL ROAD	DOMINION ROAD	MACDONALD DRIVE EAST	427.63	6	2565.8	2	0.855	Local	Hot Mix Asphalt	90.1	2024	Very Good (PCI 100-80)		\$ -
RD-RDS-000650	ROSEWOOD AVENUE	ERIE ROAD	GLENOLDEN LANE	107.38	5	536.9	2	0.215	Local	Surface Treated	53.3	2024	Fair (PCI 65-50)	ST-FDR & DST	\$ 12,278.90
RD-RDS-000652	ROSEWOOD AVENUE	GLENSPRING ROAD	SMALLS ROAD	222.37	5	1111.9	2	0.445	Local	Surface Treated	51.7	2024	Fair (PCI 65-50)	ST-FDR & DST	\$ 25,428.01
RD-RDS-001836	ROSEWOOD AVENUE	GLENOLDEN LANE	GLENSPRING ROAD	243.21	5	1216.1	2	0.486	Local	Surface Treated	48.1	2024	Poor (PCI 50-40)	ST-FDR & DST	\$ 27,811.06
RD-RDS-001592	ROSS AVENUE	SPEARS ROAD	EAST END OF ROAD	91.18	4	364.7	2	0.182	Local	Gravel		2024			
RD-RDS-000708	ROXBOROUGH AVENUE	HELEN STREET	RIDGE ROAD SOUTH	183.04	8	1464.3	2	0.366	Local	Hot Mix Asphalt	72.6	2024	Good (PCI 80 - 65)		\$ -

Fort Erie 2024 Road Listing

TOFE Asset_ID	Street	From Limit	To Limit	Length_m	Width_m	Area_m2	Lanes	LaneKm	FunctionalClass	Surface Type	PCI	Assessment Year	Condition Category	Treatment Need (2025)	Treatment Cost (2025)
RD-RDS-000710	ROXBOROUGH AVENUE	DOVERCOURT ROAD	HELEN STREET	181.7	8	1453.6	2	0.363	Local	Hot Mix Asphalt	73.2	2024	Good (PCI 80 - 65)		\$ -
RD-RDS-000713	ROXBOROUGH AVENUE	RIDGEWAY ROAD	DOVERCOURT ROAD	185.51	8	1484.1	2	0.371	Local	Hot Mix Asphalt	79.7	2024	Good (PCI 80 - 65)		\$ -
RD-RDS-002671	ROYAL RIDGE DRIVE	BEND	END OF ROAD	90.31	8	722.5	2	0.181	Local	Baselift Asphalt	100	2024	Very Good (PCI 100-80)		\$ -
RD-RDS-002672	ROYAL RIDGE DRIVE	INTERSECTION	BEND	33.34	8	266.7	2	0.067	Local	Baselift Asphalt	100	2024	Very Good (PCI 100-80)		\$ -
RD-RDS-002673	ROYAL RIDGE DRIVE	BEND	INTERSECTION	97.31	8	778.5	2	0.195	Local	Baselift Asphalt	100	2024	Very Good (PCI 100-80)		\$ -
RD-RDS-002675	ROYAL RIDGE DRIVE	RIDGE ROAD NORTH	BEND	109.86	8	878.9	2	0.22	Local	Baselift Asphalt	100	2024	Very Good (PCI 100-80)		\$ -
RD-RDS-000282	ROYAL YORK ROAD	ROSEHILL ROAD	EAST END OF ROAD	521.8	5	2609.0	2	1.044	Local	Surface Treated	39.1	2024	Very Poor (40-0)	ST-FDR & DST	\$ 59,667.83
RD-RDS-001407	RUBY AVENUE	EVELYN AVENUE	NORTH END OF ROAD	134.04	4	536.2	2	0.268	Local	Surface Treated	51.6	2024	Fair (PCI 65-50)	ST-FDR & DST	\$ 12,261.98
RD-RDS-001808	RUSSELL STREET	LEWIS STREET	GILMORE ROAD	206.04	9	1854.4	2	0.412	Collector	Hot Mix Asphalt	66	2024	Good (PCI 80 - 65)	HMA - Ovly	\$ 67,035.11
RD-RDS-002686	RUTHERFORD AVENUE	KRAFT ROAD	ALLISTON AVENUE	89.07	8	712.6	2	0.178	Local	Baselift Asphalt	100	2024	Very Good (PCI 100-80)		\$ -
RD-RDS-002687	RUTHERFORD AVENUE	SPEARS ROAD	KRAFT ROAD	194.55	8	1556.4	2	0.389	Local	Baselift Asphalt	100	2024	Very Good (PCI 100-80)		\$ -
RD-RDS-001225	RYAN AVENUE	3779 RYAN AVE	RIDGEWAY ROAD	386.8	7.9	3055.7	2	0.774	Local	Hot Mix Asphalt	84.4	2024	Very Good (PCI 100-80)		\$ -
RD-RDS-001231	RYAN AVENUE	GRAEBER AVENUE	ERIE ROAD EAST	79.89	7.9	631.1	2	0.16	Local	Hot Mix Asphalt	86.7	2024	Very Good (PCI 100-80)		\$ -
RD-RDS-001233	RYAN AVENUE	ERIE ROAD EAST	3779 RYAN AVENUE	157.11	7.9	1241.2	2	0.314	Local	Hot Mix Asphalt	85	2024	Very Good (PCI 100-80)		\$ -
RD-RDS-000867	SCHAUBEL ROAD	NETHERBY ROAD	WILLOW ROAD	435.82	5.5	2397.0	2	0.872	Local	Surface Treated	70.8	2024	Good (PCI 80 - 65)	ST-SST	\$ 15,844.24
RD-RDS-000636	SCHOOLEY ROAD	REBSTOCK ROAD	MICHENER ROAD	260.81	8.6	2243.0	2	0.522	Collector	Baselift Asphalt	100	2024	Very Good (PCI 100-80)		\$ -
RD-RDS-000939	SCHOOLEY ROAD	ERIE ROAD	BIRCHWOOD ROAD	198.43	5.5	1091.4	2	0.397	Collector	Hot Mix Asphalt	79.7	2024	Good (PCI 80 - 65)		\$ -
RD-RDS-001119	SCHOOLEY ROAD	GLENSPRING ROAD	GLENSPRING ROAD	46.76	5.5	257.2	2	0.094	Collector	Hot Mix Asphalt	85.5	2024	Very Good (PCI 100-80)		\$ -
RD-RDS-001475	SCHOOLEY ROAD	SMALLS ROAD	REBSTOCK ROAD	315.2	5.5	1733.6	2	0.63	Collector	Hot Mix Asphalt	89.8	2024	Very Good (PCI 100-80)		\$ -
RD-RDS-001717	SCHOOLEY ROAD	GLENSPRING ROAD	SMALL'S ROAD	182.5	5.5	1003.8	2	0.365	Collector	Hot Mix Asphalt	77.3	2024	Good (PCI 80 - 65)		\$ -
RD-RDS-001760	SCHOOLEY ROAD	BIRCHWOOD ROAD	GLENSPRING ROAD	203.41	5.5	1118.8	2	0.407	Collector	Hot Mix Asphalt	76.7	2024	Good (PCI 80 - 65)		\$ -
RD-RDS-000897	SCHWEIGLER ROAD	NIAGARA BOULEVARD	SOUTH END OF ROAD	85.55	4	342.2	2	0.171	Local	Gravel		2024			
RD-RDS-001486	SCHWEIGLER ROAD	TOWNLIN ROAD	NORTH END OF ROAD	311.55	5	1557.8	2	0.623	Local	Gravel		2024			
RD-RDS-000320	SCOTT AVENUE	SOUTH END OF ROAD	DOMINION ROAD	118.8	6.5	772.2	2	0.238	Local	Surface Treated	88.7	2024	Very Good (PCI 100-80)		\$ -
RD-RDS-000321	SCOTT AVENUE	LAKEHURST AVENUE	PARKSIDE AVENUE	325.18	6.5	2113.7	2	0.65	Local	Hot Mix Asphalt	70.8	2024	Good (PCI 80 - 65)	HMA - Ovly	\$ 76,409.17
RD-RDS-000322	SCOTT AVENUE	HOLLYWOOD STREET	PHILLIPS STREET	209.24	6.5	1360.1	2	0.418	Local	Hot Mix Asphalt	76.1	2024	Good (PCI 80 - 65)		\$ -
RD-RDS-000335	SCOTT AVENUE	ORCHARD AVENUE	SOUTH END OF ROAD	122.46	4.5	551.1	2	0.245	Local	Surface Treated	55.5	2024	Fair (PCI 65-50)	ST-FDR & DST	\$ 12,602.97
RD-RDS-001132	SCOTT AVENUE	DOMINION ROAD	LAKEHURST AVENUE	289.17	6.5	1879.6	2	0.578	Local	Hot Mix Asphalt	69.1	2024	Good (PCI 80 - 65)	HMA - Ovly	\$ 67,947.72
RD-RDS-001391	SCOTT AVENUE	PARKSIDE AVENUE	HOLLYWOOD STREET	201.21	6.5	1307.9	2	0.402	Local	Hot Mix Asphalt	74.4	2024	Good (PCI 80 - 65)		\$ -
RD-RDS-001022	SEFTON ROAD	THUNDER BAY ROAD	NORTH END OF ROAD	67.55	3	202.7	1	0.068	Local	Gravel		2024			
RD-RDS-002696	SENECA DRIVE	MISSISSAUGA AVENUE	CAYUGA DRIVE	152.82	8	1222.6	2	0.306	Local	Baselift Asphalt	100	2024	Very Good (PCI 100-80)		\$ -
RD-RDS-002700	SENECA DRIVE	BASSET AVENUE	MISSISSAUGA AVENUE	88.91	8	711.3	2	0.178	Local	Baselift Asphalt	100	2024	Very Good (PCI 100-80)		\$ -
RD-RDS-001454	SETTLER'S COVE DRIVE	OLD MILL ROAD	LOWER COACH ROAD	200.04	7.9	1580.3	2	0.4	Local	Hot Mix Asphalt	83.1	2024	Very Good (PCI 100-80)		\$ -
RD-RDS-000607	SEYMOUR AVENUE	SPEARS ROAD	ROBERT PLACE	98.11	5.5	539.6	2	0.196	Local	Surface Treated	49.3	2024	Poor (PCI 50-40)	ST-FDR & DST	\$ 12,340.77
RD-RDS-000610	SEYMOUR AVENUE	ZELLA PLACE R/A	BENNER AVENUE	82.54	5.5	454.0	2	0.165	Local	Surface Treated	45.7	2024	Poor (PCI 50-40)	ST-FDR & DST	\$ 10,382.29
RD-RDS-000611	SEYMOUR AVENUE	BENNER AVENUE	ALBION AVENUE	92.08	5.5	506.4	1	0.092	Local	Surface Treated	64.5	2024	Fair (PCI 65-50)	ST-DST	\$ 6,700.20
RD-RDS-000945	SEYMOUR AVENUE	OSGOODE AVENUE	ARDMORE PLACE	90.37	5.5	497.0	1	0.09	Local	Surface Treated	42.8	2024	Poor (PCI 50-40)	ST-FDR & DST	\$ 11,367.19
RD-RDS-000946	SEYMOUR AVENUE	LENNOX PLACE	ZELLA PLACE	89.94	5.5	494.7	1	0.09	Local	Surface Treated	44	2024	Poor (PCI 50-40)	ST-FDR & DST	\$ 11,313.10
RD-RDS-001307	SEYMOUR AVENUE	ARDMORE PLACE	LENOX PLACE R/A	92.11	5.5	506.6	2	0.184	Local	Surface Treated	48.1	2024	Poor (PCI 50-40)	ST-FDR & DST	\$ 11,586.06
RD-RDS-001504	SEYMOUR AVENUE	ROBERT PLACE	OSGOODE AVENUE	97.71	5.5	537.4	1	0.098	Local	Surface Treated	49.3	2024	Poor (PCI 50-40)	ST-FDR & DST	\$ 12,290.45
RD-RDS-001039	SHAGBARK LANE	SWITCH ROAD	EAST END OF ROAD	70.19	6	421.1	2	0.14	Local	Surface Treated	57.8	2024	Fair (PCI 65-50)	ST-DST	\$ 5,571.68
RD-RDS-002883	SHAGBARK LANE	WEST END OF ROAD	SWITCH ROAD	279.71	6	1678.3	2	0.559	Local	Surface Treated	81.7	2024	Very Good (PCI 100-80)	ST-SST	\$ 11,093.30
RD-RDS-000528	SHANNON ROAD	RIDGEWAY ROAD	CAMBRIDGE ROAD	45.14	5.5	248.3	2	0.09	Local	Hot Mix Asphalt	66.6	2024	Good (PCI 80 - 65)	HMA - Ovly	\$ 8,974.96
RD-RDS-000530	SHANNON ROAD	CAMBRIDGE ROAD	LINCOLN ROAD	57.57	5.5	316.6	2	0.115	Local	Hot Mix Asphalt	74	2024	Good (PCI 80 - 65)		\$ -
RD-RDS-000552	SHANNON ROAD	QUEEN'S CIRCLE	LOOMIS CRESCENT	70.16	5.5	385.9	2	0.14	Local	Hot Mix Asphalt	65.9	2024	Good (PCI 80 - 65)	HMA - Ovly	\$ 13,949.56
RD-RDS-001185	SHANNON ROAD	LOOMIS CRESCENT	LINCOLN ROAD	43.85	5.5	241.2	2	0.088	Local	Hot Mix Asphalt	68.8	2024	Good (PCI 80 - 65)	HMA - Ovly	\$ 8,718.48

Fort Erie 2024 Road Listing

TOFE Asset_ID	Street	From Limit	To Limit	Length_m	Width_m	Area_m2	Lanes	LaneKm	FunctionalClass	Surface Type	PCI	Assessment Year	Condition Category	Treatment Need (2025)	Treatment Cost (2025)
RD-RDS-000555	SHANNON ROAD S	QUEEN'S CIRCLE	LINCOLN ROAD	102.27	5.5	562.5	2	0.205	Local	Hot Mix Asphalt	71.2	2024	Good (PCI 80 - 65)	HMA - Ovly	\$ 20,333.83
RD-RDS-001098	SHANNON ROAD S	CAMBRIDGE ROAD WEST	CAMBRIDGE PLACE	43.08	5.5	236.9	2	0.086	Local	Hot Mix Asphalt	77.6	2024	Good (PCI 80 - 65)		\$ -
RD-RDS-001653	SHANNON ROAD S	LINCOLN ROAD	CAMBRIDGE ROAD WEST	58.54	5.5	322.0	2	0.117	Local	Hot Mix Asphalt	65.9	2024	Good (PCI 80 - 65)	HMA - Ovly	\$ 11,639.22
RD-RDS-001235	SHARON DR	KENNEDY DR	PLATO DR	117.82	9	1060.4	2	0.236	Local	Hot Mix Asphalt	93.6	2024	Very Good (PCI 100-80)		\$ -
RD-RDS-001855	SHARON DRIVE	PLATO DRIVE	NATHANIAL DRTVE	180.32	8	1442.6	2	0.361	Local	Surface Treated	93.2	2024	Very Good (PCI 100-80)		\$ -
RD-RDS-000222	SHAWNEE TRAIL	BARKER AVENUE	OAKHILL BOULEVARD	406.65	4	1626.6	1	0.407	Local	Surface Treated	68.1	2024	Good (PCI 80 - 65)	ST-DST	\$ 21,519.92
RD-RDS-001406	SHAWNEE TRAIL	BERNARD AVENUE	BARKER AVENUE	202.89	4	811.6	1	0.203	Local	Surface Treated	76	2024	Good (PCI 80 - 65)	ST-SST	\$ 5,364.41
RD-RDS-001543	SHAWNEE TRAIL	OAKHILL BOULEVARD	CENTRALIA AVENUE	237.59	3.5	831.6	1	0.238	Local	Surface Treated	76.9	2024	Good (PCI 80 - 65)	ST-SST	\$ 5,496.65
RD-RDS-000334	SHAYNE AVENUE	DAYTONA DRIVE	68m N OF DAYTONA DR	69.43	5.5	381.9	2	0.139	Local	Hot Mix Asphalt	80.2	2024	Very Good (PCI 100-80)		\$ -
RD-RDS-000813	SHERK ROAD	BURGER ROAD	POINT ABINO ROAD NORTH	1078.13	6	6468.8	2	2.156	Local	Gravel		2024			
RD-RDS-000789	SHERKSTON ROAD	MATHEWS ROAD NORTH	POINT ABINO ROAD NORTH	915.71	6.1	5585.8	2	1.831	Local	Hot Mix Asphalt	83	2024	Very Good (PCI 100-80)		\$ -
RD-RDS-000791	SHERKSTON ROAD	HOLLOWAY BAY ROAD	MATHEWS ROAD	1055.43	6.1	6438.1	2	2.111	Local	Hot Mix Asphalt	84.6	2024	Very Good (PCI 100-80)		\$ -
RD-RDS-001128	SHERKSTON ROAD	POINT ABINO ROAD NORTH	MICHENER ROAD	200.09	6.1	1220.5	2	0.4	Local	Hot Mix Asphalt	33.2	2024	Very Poor (40-0)	HMA - Recon 90HMA	\$ 160,380.14
RD-RDS-000393	SHIRLEY ROAD	BETHUNE AVENUE	EVADERE AVENUE	214.72	5	1073.6	2	0.429	Local	Surface Treated	77.9	2024	Good (PCI 80 - 65)	ST-SST	\$ 7,096.50
RD-RDS-001689	SHIRLEY ROAD	EVADERE AVENUE	THUNDER BAY ROAD	165.14	5	825.7	2	0.33	Local	Surface Treated	73.1	2024	Good (PCI 80 - 65)	ST-SST	\$ 5,457.88
RD-RDS-000765	SHISLER ROAD	BOWEN ROAD	2378 SHISLER ROAD	876.42	6	5258.5	2	1.753	Local	Gravel		2024			
RD-RDS-000922	SIDER ROAD	EAGLE STREET	COLLEGE ROAD	828.21	6.5	5383.4	2	1.656	Local	Gravel		2024			
RD-RDS-000924	SIDER ROAD	BOWEN ROAD	ARCADIA STREET	850.87	6.5	5530.7	2	1.702	Local	Gravel		2024			
RD-RDS-001694	SIDER ROAD	ARCADIA STREET	EAGLE STREET	860.61	6.5	5594.0	2	1.721	Local	Gravel		2024			
RD-RDS-001190	SIMPSON LN	BAKER RD	MITCHELL CRES	87.19	8.5	741.1	2	0.174	Local	Hot Mix Asphalt	88.5	2024	Very Good (PCI 100-80)		\$ -
RD-RDS-001534	SIMPSON LN	MITCHELL CRES	MITCHELL CRES	164.33	8.5	1396.8	2	0.329	Local	Hot Mix Asphalt	90.8	2024	Very Good (PCI 100-80)		\$ -
RD-RDS-001739	SIMPSON LN	MITCHELL CRES	NORTH END	107.54	8.5	914.1	2	0.215	Local	Hot Mix Asphalt	83.4	2024	Very Good (PCI 100-80)		\$ -
RD-RDS-002723	SIMS AVENUE	TENTH STREET	EAST END OF ROAD	46.11	5.5	253.6	2	0.092	Local	Surface Treated	46.3	2024	Poor (PCI 50-40)	ST-FDR & DST	\$ 5,799.95
RD-RDS-002737	SIMS AVENUE	THOMPSON ROAD	TENTH STREET	274.74	5.5	1511.1	2	0.549	Local	Surface Treated	41	2024	Poor (PCI 50-40)	ST-FDR & DST	\$ 34,558.17
RD-RDS-000630	SMALLS ROAD	SCHOOLEY ROAD	BEECHWOOD AVENUE	143.65	4.5	646.4	2	0.287	Local	Surface Treated	76.6	2024	Good (PCI 80 - 65)	ST-SST	\$ 4,272.87
RD-RDS-000632	SMALLS ROAD	BEECHWOOD AVENUE	WESTWOOD AVENUE	69.38	4.5	312.2	2	0.139	Local	Surface Treated	84.6	2024	Very Good (PCI 100-80)	ST-SST	\$ 2,063.71
RD-RDS-000634	SMALLS ROAD	LAKEWOOD AVENUE	ROSEWOOD AVENUE	86.67	4.5	390.0	2	0.173	Local	Hot Mix Asphalt	72.1	2024	Good (PCI 80 - 65)		\$ -
RD-RDS-000635	SMALLS ROAD	WILLOWOOD AVENUE	HAZELWOOD AVENUE	77.7	4.5	349.7	2	0.155	Local	Surface Treated	77.1	2024	Good (PCI 80 - 65)	ST-SST	\$ 2,311.19
RD-RDS-000944	SMALLS ROAD	ROSEWOOD AVENUE	CHERRYHILL BOULEVARD SOUTH	75.11	4.5	338.0	2	0.15	Local	Hot Mix Asphalt	68.4	2024	Good (PCI 80 - 65)	HMA - Ovly	\$ 12,218.52
RD-RDS-001551	SMALLS ROAD	WESTWOOD AVENUE	LAKEWOOD AVENUE	71.82	4.5	323.2	2	0.144	Local	Surface Treated	80.8	2024	Very Good (PCI 100-80)	ST-SST	\$ 2,136.29
RD-RDS-001621	SMALLS ROAD	CHERRYHILL BOULEVARD SOUTH	WILLOWOOD AVENUE	72.81	4.5	327.6	2	0.146	Local	Surface Treated	75.4	2024	Good (PCI 80 - 65)	ST-SST	\$ 2,165.73
RD-RDS-000163	SMITH STREET	CONCESSION ROAD	WEST END OF ROAD	89.61	6	537.7	2	0.179	Local	Hot Mix Asphalt	88.6	2024	Very Good (PCI 100-80)		\$ -
RD-RDS-000889	SNYDER ROAD	NETHERBY ROAD	STEVENSVILLE ROAD	176.1	5.8	1021.4	2	0.352	Local	Surface Treated	41	2024	Poor (PCI 50-40)	ST-FDR & DST	\$ 23,358.96
RD-RDS-000575	SOUTH MILL STREET	FARR AVENUE	HIGHLAND DRIVE	249.9	6	1499.4	2	0.5	Local	Surface Treated	89.3	2024	Very Good (PCI 100-80)		\$ -
RD-RDS-000577	SOUTH MILL STREET	HIGHLAND DRIVE	ELM STREET	144.49	6	866.9	2	0.289	Local	Hot Mix Asphalt	55.3	2024	Fair (PCI 65-50)	HMA - 2Ovly	\$ 47,378.27
RD-RDS-000579	SOUTH MILL STREET	ELM STREET	DISHER STREET	89.73	6	538.4	2	0.179	Local	Hot Mix Asphalt	52.3	2024	Fair (PCI 65-50)	HMA - Recon 90HMA	\$ 70,743.13
RD-RDS-000581	SOUTH MILL STREET	HIBBARD STREET	HIBBARD STREET	17.86	6	107.2	2	0.036	Local	Hot Mix Asphalt	78.4	2024	Good (PCI 80 - 65)		\$ -
RD-RDS-001138	SOUTH MILL STREET	HIBBARD STREET	HERSHEY STREET	84.31	7	590.2	2	0.169	Local	Hot Mix Asphalt	76.4	2024	Good (PCI 80 - 65)		\$ -
RD-RDS-001305	SOUTH MILL STREET	HERSHEY STREET	DOMINION ROAD	128.97	7	902.8	2	0.258	Local	Hot Mix Asphalt	79.1	2024	Good (PCI 80 - 65)		\$ -
RD-RDS-001339	SOUTH MILL STREET	HIBBARD STREET	RECREATIONAL TRAIL	51.89	6	311.3	2	0.104	Local	Hot Mix Asphalt	78.4	2024	Good (PCI 80 - 65)		\$ -
RD-RDS-000608	SPEARS ROAD	SEYMORE AVENUE	BERKELEY PLACE	80.24	6	481.4	2	0.16	Collector	Surface Treated	65.3	2024	Good (PCI 80 - 65)	ST-DST	\$ 6,369.45
RD-RDS-000609	SPEARS ROAD	BERKELEY PLACE	BERTIE STREET	174.49	6	1046.9	2	0.349	Collector	Surface Treated	63.2	2024	Fair (PCI 65-50)	ST-DST	\$ 13,851.02
RD-RDS-001288	SPEARS ROAD	BERTIE STREET	NORTH END OF ROAD	69	6	414.0	2	0.138	Collector	Surface Treated	52.2	2024	Fair (PCI 65-50)	ST-FDR & DST	\$ 9,468.18
RD-RDS-001364	SPEARS ROAD	GARRISON ROAD	ROSS AVENUE	415.3	6	2491.8	2	0.831	Collector	Surface Treated	62.4	2024	Fair (PCI 65-50)	ST-DST	\$ 32,966.51
RD-RDS-001724	SPEARS ROAD	FLEET ROAD	NORTH END OF SPEARS ROAD	236.19	7	1653.3	2	0.472	Local	Hot Mix Asphalt	46.3	2024	Poor (PCI 50-40)	HMA - Recon 90HMA	\$ 217,247.56
RD-RDS-001759	SPEARS ROAD	ROSS AVENUE	SEYMORE AVENUE	141.84	6	851.0	2	0.284	Collector	Surface Treated	63.8	2024	Fair (PCI 65-50)	ST-DST	\$ 11,259.26

Fort Erie 2024 Road Listing

TOFE Asset_ID	Street	From Limit	To Limit	Length_m	Width_m	Area_m2	Lanes	LaneKm	FunctionalClass	Surface Type	PCI	Assessment Year	Condition Category	Treatment Need (2025)	Treatment Cost (2025)
RD-RDS-001072	SPINNAKER DRIVE	ALGONQUIN DRIVE	SUNRISE COURT	320.34	7.9	2530.7	2	0.641	Local	Hot Mix Asphalt	85.7	2024	Very Good (PCI 100-80)		\$ -
RD-RDS-000472	SPRUCE AVENUE	RIDGEWOOD AVENUE	EAST END OF ROAD	150.6	4	602.4	1	0.151	Local	Earth		2024			
RD-RDS-001548	SPRUCE AVENUE	BURLEIGH ROAD	RIDGEWOOD AVENUE	204.62	4	818.5	1	0.205	Local	Earth		2024			
RD-RDS-000445	ST. GEORGE COURT	WELLINGTON ROAD	NORTH EXIT OF COURT	90.5	6.5	588.3	2	0.181	Local	Hot Mix Asphalt	63.3	2024	Fair (PCI 65-50)	HMA - Ovly	\$ 21,265.24
RD-RDS-000542	ST. GEORGE COURT	#45 ST. GEORGE COURT	#31 ST. GEORGE COURT	152.43	6.5	990.8	2	0.305	Local	Hot Mix Asphalt	62.7	2024	Fair (PCI 65-50)	HMA - 2Ovly	\$ 54,146.95
RD-RDS-000545	ST. GEORGE COURT	#31 ST. GEORGE COURT	#19 ST. GEORGE COURT	95.13	6.5	618.3	2	0.19	Local	Hot Mix Asphalt	67.4	2024	Good (PCI 80 - 65)	HMA - Ovly	\$ 22,353.17
RD-RDS-000653	ST. GEORGE COURT	BREWSTER ROAD	#5 ST. GEORGE COURT	60.55	6	363.3	2	0.121	Local	Hot Mix Asphalt	76.3	2024	Good (PCI 80 - 65)		\$ -
RD-RDS-000675	ST. GEORGE COURT	NORTH EXIT OF COURT	#45 ST. GEORGE COURT	68.53	6.5	445.4	2	0.137	Local	Hot Mix Asphalt	77.4	2024	Good (PCI 80 - 65)		\$ -
RD-RDS-000685	ST. GEORGE COURT	#5 ST. GEORGE COURT	NORTH EXIT OF COURT	30.67	6.5	199.4	2	0.061	Local	Hot Mix Asphalt	76.9	2024	Good (PCI 80 - 65)		\$ -
RD-RDS-001617	ST. GEORGE COURT	#19 ST. GEORGE COURT	BREWSTER ROAD	93.81	6.5	609.8	2	0.188	Local	Hot Mix Asphalt	82.6	2024	Very Good (PCI 100-80)		\$ -
RD-RDS-000040	STANTON STREET	BERTIE STREET	MURRAY STREET	195.79	8.5	1664.2	2	0.392	Local	Hot Mix Asphalt	67.2	2024	Good (PCI 80 - 65)	HMA - Ovly	\$ 60,161.37
RD-RDS-000041	STANTON STREET	MURRAY STREET	LAVINIA STREET	112.14	8.5	953.2	2	0.224	Local	Hot Mix Asphalt	66.6	2024	Good (PCI 80 - 65)	HMA - Ovly	\$ 34,457.82
RD-RDS-000043	STANTON STREET	SOUTH END OF ROAD	BERTIE STREET	180.47	8.5	1534.0	2	0.361	Local	Hot Mix Asphalt	87.2	2024	Very Good (PCI 100-80)		\$ -
RD-RDS-001731	STANTON STREET	CATHERINE STREET	NORTH END OF ROAD	148.95	8.5	1266.1	2	0.298	Local	Hot Mix Asphalt	56.4	2024	Fair (PCI 65-50)	HMA - 2Ovly	\$ 69,191.00
RD-RDS-001814	STANTON STREET	LAVINIA STREET	CATHERINE STREET	113.23	8.5	962.5	2	0.226	Local	Hot Mix Asphalt	63.6	2024	Fair (PCI 65-50)	HMA - Ovly	\$ 34,792.75
RD-RDS-000757	STONEMILL ROAD	MACDONALD DRIVE	DOMINION ROAD	734.33	6	4406.0	2	1.469	Local	Surface Treated	68.1	2024	Good (PCI 80 - 65)	ST-DST	\$ 58,291.12
RD-RDS-001017	STONEMILL ROAD	PRIVATE ROAD (NO NAME GIVEN)	THUNDER BAY ROAD	144.43	6	866.6	2	0.289	Local	Hot Mix Asphalt	79.1	2024	Good (PCI 80 - 65)		\$ -
RD-RDS-001482	STONEMILL ROAD	MACDONALD DRIVE	PRIVATE ROAD (NO NAME GIVEN)	100.26	6	601.6	2	0.201	Local	Hot Mix Asphalt	77.9	2024	Good (PCI 80 - 65)		\$ -
RD-RDS-001487	STONEMILL ROAD	THUNDER BAY ROAD	SOUTH END OF ROAD	60.6	6	363.6	2	0.121	Local	Gravel		2024			
RD-RDS-002877	STONEMILL ROAD	DOMINION ROAD	NIGH ROAD	1035.01	6.75	6986.3	2	2.07	Local	Hot Mix Asphalt	90.4	2024	Very Good (PCI 100-80)		\$ -
RD-RDS-002878	STONEMILL ROAD	NIGH ROAD	GARRISON ROAD	1027.26	6.75	6934.0	2	2.055	Local	Hot Mix Asphalt	90.4	2024	Very Good (PCI 100-80)		\$ -
RD-RDS-000582	SUMMIT AVENUE	BELLEAIR BOULEVARD	BELLEVIEW BOULEVARD	131.16	6	787.0	2	0.262	Local	Hot Mix Asphalt	92.2	2024	Very Good (PCI 100-80)		\$ -
RD-RDS-000583	SUMMIT AVENUE	GORHAM ROAD	BELLEAIR BOULEVARD	130.23	6	781.4	2	0.26	Local	Hot Mix Asphalt	92	2024	Very Good (PCI 100-80)		\$ -
RD-RDS-001034	SUMMIT AVENUE	CARRIE AVENUE	GORHAM ROAD	102.13	7.9	806.8	2	0.204	Local	Hot Mix Asphalt	79.9	2024	Good (PCI 80 - 65)		\$ -
RD-RDS-001472	SUMMIT AVENUE	BELLEVIEW BOULEVARD	GLENWOOD DRIVE	108.64	6	651.8	2	0.217	Local	Hot Mix Asphalt	57.1	2024	Fair (PCI 65-50)	HMA - 2Ovly	\$ 35,623.06
RD-RDS-000795	SUMNER ROAD	TOWNLINE ROAD	SOUTH END OF ROAD	483.59	4	1934.4	1	0.484	Local	Gravel		2024			
RD-RDS-001073	SUNRISE COURT	ALGONQUIN DRIVE	103 SUNRISE COURT	47.59	7.9	376.0	2	0.095	Local	Hot Mix Asphalt	85.5	2024	Very Good (PCI 100-80)		\$ -
RD-RDS-001074	SUNRISE COURT	ALGONQUIN DRIVE	SPINNAKER DRIVE	69.99	7.9	552.9	2	0.14	Local	Hot Mix Asphalt	86.3	2024	Very Good (PCI 100-80)		\$ -
RD-RDS-001449	SUNRISE COURT	103 SUNRISE COURT	DRIFTWOOD TRAIL	153.57	7.9	1213.2	2	0.307	Local	Hot Mix Asphalt	91.4	2024	Very Good (PCI 100-80)		\$ -
RD-RDS-001450	SUNRISE COURT	SPINNAKER DRIVE	SOUTH END OF ROAD	160.19	7.9	1265.5	2	0.32	Local	Hot Mix Asphalt	84.1	2024	Very Good (PCI 100-80)		\$ -
RD-RDS-001566	SUNRISE COURT	DRIFTWOOD TRAIL	THUNDER BAY ROAD	124.61	7.9	984.4	2	0.249	Local	Hot Mix Asphalt	84.5	2024	Very Good (PCI 100-80)		\$ -
RD-RDS-001850	SUNRISE COURT	DRIFTWOOD TRAIL	DRIFTWOOD TRAIL	247.17	7.9	1952.6	2	0.494	Local	Hot Mix Asphalt	87.8	2024	Very Good (PCI 100-80)		\$ -
RD-RDS-002710	SUNRISE COURT NORTH	THUNDER BAY ROAD	WHISPERING WOODS TRAIL	162.52	8	1300.2	2	0.325	Local	Hot Mix Asphalt	87	2024	Very Good (PCI 100-80)		\$ -
RD-RDS-000782	SUNSET DRIVE	ARCADIA STREET R/A	BOWEN ROAD	859.48	5	4297.4	2	1.719	Local	Surface Treated	69.9	2024	Good (PCI 80 - 65)	ST-DST	\$ 56,854.60
RD-RDS-000784	SUNSET DRIVE	BOWEN ROAD	SOUTH END OF ROAD	90.74	6	544.4	2	0.181	Local	Gravel		2024			
RD-RDS-000786	SUNSET DRIVE	BOWEN ROAD	BRIDGE STREET	1055.3	6.5	6859.5	2	2.111	Local	Hot Mix Asphalt	67.2	2024	Good (PCI 80 - 65)	HMA - Ovly	\$ 247,969.12
RD-RDS-001291	SUNSET DRIVE	POUND AVENUE	BERTIE STREET	755.15	7	5286.1	2	1.51	Local	Hot Mix Asphalt	69.1	2024	Good (PCI 80 - 65)	HMA - Ovly	\$ 191,090.71
RD-RDS-001479	SUNSET DRIVE	GARRISON ROAD	POUND AVENUE	96.32	7	674.2	2	0.193	Local	Hot Mix Asphalt	64.5	2024	Fair (PCI 65-50)	HMA - Ovly	\$ 24,373.78
RD-RDS-001633	SUNSET DRIVE	GILMORE ROAD	BRIDGE STREET	826.19	6.5	5370.2	2	1.652	Local	Hot Mix Asphalt	89	2024	Very Good (PCI 100-80)		\$ -
RD-RDS-002664	SUNSET DRIVE	GILMORE ROAD	BERTIE STREET	760.07	7	5320.5	2	1.52	Local	Hot Mix Asphalt	69.8	2024	Good (PCI 80 - 65)	HMA - Ovly	\$ 192,335.71
RD-RDS-000686	SUSSEX LANE	BAKER ROAD	RIVER TRAIL	280.73	7.9	2217.8	2	0.561	Local	Hot Mix Asphalt	65	2024	Fair (PCI 65-50)	HMA - Ovly	\$ 80,172.28
RD-RDS-000779	SUTHERLAND DRIVE	CAIRN'S CRESCENT	SERVICE ROAD 4	21.52	5.5	118.4	2	0.043	Local	Surface Treated	38.1	2024	Very Poor (40-0)	ST-FDR & DST	\$ 2,706.89
RD-RDS-001287	SUTHERLAND DRIVE	SERVICE ROAD 4	ARCADIA STREET	748.14	5.5	4114.8	2	1.496	Local	Surface Treated	57.5	2024	Fair (PCI 65-50)	ST-DST	\$ 54,438.41
RD-RDS-002799	SWITCH ROAD	NIAGARA PARKWAY	SHAGBARK LANE	1516.47	6	9098.8	2	3.033	Local	Surface Treated	84.2	2024	Very Good (PCI 100-80)	ST-SST	\$ 60,143.20
RD-RDS-002844	SWITCH ROAD	SHAGBARK LANE	TOWNLINE ROAD	87.05	6	522.3	2	0.174	Local	Surface Treated	73.5	2024	Good (PCI 80 - 65)	ST-SST	\$ 3,452.40
RD-RDS-000068	TAIT AVENUE	WINTERMUTE STREET	SOUTH END OF ROAD	149.45	10	1494.5	2	0.299	Local	Hot Mix Asphalt	78.8	2024	Good (PCI 80 - 65)		\$ -

Fort Erie 2024 Road Listing

TOFE Asset_ID	Street	From Limit	To Limit	Length_m	Width_m	Area_m2	Lanes	LaneKm	FunctionalClass	Surface Type	PCI	Assessment Year	Condition Category	Treatment Need (2025)	Treatment Cost (2025)
RD-RDS-000021	TAYLOR AVENUE	TAYLOR CURVE	EAST END OF ROAD	89.93	6.5	584.5	2	0.18	Local	Hot Mix Asphalt	88.1	2024	Very Good (PCI 100-80)		\$ -
RD-RDS-002882	TAYLOR AVENUE	OAKES DRIVE	TAYLOR CURVE	203.45	6.5	1322.4	2	0.407	Local	Hot Mix Asphalt	97	2024	Very Good (PCI 100-80)		\$ -
RD-RDS-000927	TEAL ROAD	BERTIE STREET	GARRISON ROAD	802.43	5.5	4413.4	2	1.605	Local	Surface Treated	70.7	2024	Good (PCI 80 - 65)	ST-SST	\$ 29,172.34
RD-RDS-001483	TEAL ROAD	RIDGE ROAD NORTH	BERTIE STREET	1070.02	5	5350.1	2	2.14	Local	Gravel		2024			
RD-RDS-000220	TECUMSEH TRAIL	OAKHILL BOULEVARD	BARKER AVENUE	407.85	4	1631.4	1	0.408	Local	Surface Treated	50.2	2024	Fair (PCI 65-50)	ST-FDR & DST	\$ 37,310.12
RD-RDS-000221	TECUMSEH TRAIL	BARKER AVENUE	BERNARD AVENUE	204.36	4	817.4	1	0.204	Local	Surface Treated	45.1	2024	Poor (PCI 50-40)	ST-FDR & DST	\$ 18,694.85
RD-RDS-001178	TENTH STREET	OAKES DRIVE	NORTH END OF ROAD	233.92	6	1403.5	2	0.468	Local	Surface Treated	68.6	2024	Good (PCI 80 - 65)	ST-DST	\$ 18,568.57
RD-RDS-002811	TENTH STREET	SIMS AVENUE	OAKES DRIVE	94.95	6	569.7	2	0.19	Local	Hot Mix Asphalt	88.6	2024	Very Good (PCI 100-80)		\$ -
RD-RDS-001793	TERESA DRIVE	RIVER TRAIL CRESCENT	EDINBURGH ROAD	174.64	5.5	960.5	2	0.349	Local	Surface Treated	72.3	2024	Good (PCI 80 - 65)	ST-SST	\$ 6,349.04
RD-RDS-001015	TERRACE LANE	RIDGEWAY ROAD	LAKE AVENUE	154.46	5	772.3	1	0.154	Local	Hot Mix Asphalt	87.1	2024	Very Good (PCI 100-80)		\$ -
RD-RDS-001146	TERRACE LANE	LAKE AVENUE	ENGLISH AVENUE	223.88	5.4	1209.0	2	0.448	Local	Hot Mix Asphalt	59.3	2024	Fair (PCI 65-50)	HMA - 2Ovly	\$ 66,069.23
RD-RDS-001459	TERRY DR	PETTIT ROAD	LONG ST	128.64	9	1157.8	2	0.257	Local	Baselift Asphalt	100	2024	Very Good (PCI 100-80)		\$ -
RD-RDS-001662	TERRY DR	LONG ST	WEST END OF ROAD	116.05	9	1044.5	2	0.232	Local	Baselift Asphalt	100	2024	Very Good (PCI 100-80)		\$ -
RD-RDS-000770	THOMPSON ROAD	NIAGARA PARKWAY	FRENCHMAN'S LANE	51.81	6.1	316.0	2	0.104	Local	Hot Mix Asphalt	88.6	2024	Very Good (PCI 100-80)		\$ -
RD-RDS-001164	THOMPSON ROAD	FRENCHMAN'S LANE	MCAFFEE STREET	80.68	6.1	492.1	2	0.161	Local	Hot Mix Asphalt	85.5	2024	Very Good (PCI 100-80)		\$ -
RD-RDS-001165	THOMPSON ROAD	MCAFFEE STREET	MACKENZIE STREET	74.14	6.1	452.3	2	0.148	Local	Hot Mix Asphalt	86.7	2024	Very Good (PCI 100-80)		\$ -
RD-RDS-001218	THOMPSON ROAD	ARCADIA STREET	BOWEN ROAD NORTH	797.32	6.1	4863.7	2	1.595	Local	Surface Treated	61.3	2024	Fair (PCI 65-50)	ST-DST	\$ 64,346.12
RD-RDS-001490	THOMPSON ROAD	BOWEN ROAD NORTH	THOMPSON ROAD CUT-OFF	363.34	6.1	2216.4	2	0.727	Local	Surface Treated	69.8	2024	Good (PCI 80 - 65)	ST-DST	\$ 29,322.63
RD-RDS-001750	THOMPSON ROAD	MACKENZIE STREET	LEMCKE STREET	90.5	6.1	552.1	2	0.181	Local	Hot Mix Asphalt	83.1	2024	Very Good (PCI 100-80)		\$ -
RD-RDS-002809	THOMPSON ROAD	ARCADIA STREET	LEMCKE ST	519.98	8	4159.8	2	1.04	Local	Hot Mix Asphalt	83.9	2024	Very Good (PCI 100-80)	ST-SST	\$ 27,496.54
RD-RDS-000597	THORNWOOD AVENUE	DOMINION ROAD	HIBBARD STREET	215.68	6	1294.1	2	0.431	Local	Hot Mix Asphalt	76.9	2024	Good (PCI 80 - 65)		\$ -
RD-RDS-000593	THUNDER BAY ROAD	RIDGE ROAD SOUTH	PROSPECT POINT ROAD	253.78	8.5	2157.1	2	0.508	Collector	Hot Mix Asphalt	91.4	2024	Very Good (PCI 100-80)		\$ -
RD-RDS-000772	THUNDER BAY ROAD	WINDMILL POINT ROAD	EVERTON ROAD	472.12	6.1	2879.9	2	0.944	Local	Hot Mix Asphalt	65.1	2024	Good (PCI 80 - 65)	HMA - Ovly	\$ 104,109.54
RD-RDS-000775	THUNDER BAY ROAD	NEVA ROAD	SHIRLEY ROAD	88.72	6	532.3	2	0.177	Collector	Surface Treated	83.6	2024	Very Good (PCI 100-80)		\$ -
RD-RDS-000778	THUNDER BAY ROAD	WELLS AVENUE	COOK AVENUE	201.45	6	1208.7	2	0.403	Collector	Baselift Asphalt	100	2024	Very Good (PCI 100-80)		\$ -
RD-RDS-000780	THUNDER BAY ROAD	GORDON AVENUE	WELLS AVENUE	200.25	6	1201.5	2	0.401	Collector	Baselift Asphalt	100	2024	Very Good (PCI 100-80)		\$ -
RD-RDS-000783	THUNDER BAY ROAD	PLEASANT AVENUE	BURLEIGH ROAD	88.23	6.5	573.5	2	0.176	Collector	Baselift Asphalt	100	2024	Very Good (PCI 100-80)		\$ -
RD-RDS-000785	THUNDER BAY ROAD	MAPLE LEAF AVENUE	PLEASANT AVENUE	88.82	6.5	577.3	2	0.178	Collector	Hot Mix Asphalt	61.3	2024	Fair (PCI 65-50)	HMA - 2Ovly	\$ 31,551.09
RD-RDS-000787	THUNDER BAY ROAD	PROSPECT POINT ROAD	MAPLE LEAF AVENUE	610.1	6.5	3965.7	2	1.22	Collector	Hot Mix Asphalt	62.5	2024	Fair (PCI 65-50)	HMA - 2Ovly	\$ 216,722.77
RD-RDS-001018	THUNDER BAY ROAD	EVERTON ROAD	SEFTON ROAD	172.27	6.1	1050.8	2	0.345	Local	Hot Mix Asphalt	65.7	2024	Good (PCI 80 - 65)	HMA - Ovly	\$ 37,988.12
RD-RDS-001019	THUNDER BAY ROAD	SEFTON ROAD	STANILAND PARK ROAD	85.89	6.1	523.9	2	0.172	Local	Hot Mix Asphalt	68.6	2024	Good (PCI 80 - 65)	HMA - Ovly	\$ 18,940.03
RD-RDS-001020	THUNDER BAY ROAD	STANILAND PARK ROAD	STONEMILL ROAD	86.94	6.1	530.3	2	0.174	Local	Hot Mix Asphalt	85.1	2024	Very Good (PCI 100-80)		\$ -
RD-RDS-001318	THUNDER BAY ROAD	COLONY ROAD	COLONY ROAD	608.18	6.1	3709.9	2	1.216	Local	Surface Treated	77.8	2024	Good (PCI 80 - 65)	ST-SST	\$ 24,522.43
RD-RDS-001344	THUNDER BAY ROAD	SHIRLEY ROAD	COLONY ROAD	79.53	6.1	485.1	2	0.159	Local	Surface Treated	80.8	2024	Very Good (PCI 100-80)	ST-SST	\$ 3,206.73
RD-RDS-001554	THUNDER BAY ROAD	COOK AVENUE	BERNARD AVENUE	227.19	6.5	1476.7	2	0.454	Collector	Surface Treated	71.3	2024	Good (PCI 80 - 65)		\$ -
RD-RDS-001610	THUNDER BAY ROAD	COLONY ROAD	WINDMILL POINT ROAD S	523.12	6.1	3191.0	2	1.046	Local	Surface Treated	79.1	2024	Good (PCI 80 - 65)	ST-SST	\$ 21,092.72
RD-RDS-001631	THUNDER BAY ROAD	NICOLAS ROAD	NEVA ROAD	159.06	6.5	1033.9	2	0.318	Collector	Surface Treated	70.1	2024	Good (PCI 80 - 65)	ST-DST	\$ 13,678.37
RD-RDS-001762	THUNDER BAY ROAD	BERNARD AVENUE	NICOLAS ROAD	159.21	6.5	1034.9	2	0.318	Collector	Surface Treated	70.7	2024	Good (PCI 80 - 65)		\$ -
RD-RDS-001796	THUNDER BAY ROAD	BURLEIGH ROAD	GORDON AVENUE	182.26	6	1093.6	2	0.365	Collector	Baselift Asphalt	100	2024	Very Good (PCI 100-80)		\$ -
RD-RDS-000125	TORRANCE STREET	CHAMPLAIN DRIVE WEST	CONCESSION ROAD	90.54	8.5	769.6	2	0.181	Local	Hot Mix Asphalt	66.6	2024	Good (PCI 80 - 65)	HMA - Ovly	\$ 27,820.68
RD-RDS-001171	TORRANCE STREET	CHAMPLAIN DRIVE WEST	COURT STREET	160.76	8.5	1366.5	2	0.322	Local	Hot Mix Asphalt	70.1	2024	Good (PCI 80 - 65)	HMA - Ovly	\$ 49,397.53
RD-RDS-001172	TORRANCE STREET	COURT STREET	LAVINIA STREET	76.92	8.5	653.8	2	0.154	Local	Hot Mix Asphalt	71.9	2024	Good (PCI 80 - 65)		\$ -
RD-RDS-000155	TORRENCE STREET	CATHERINE STREET	LAVINIA STREET	109.86	8.5	933.8	2	0.22	Local	Hot Mix Asphalt	67.2	2024	Good (PCI 80 - 65)	HMA - Ovly	\$ 33,757.23
RD-RDS-000156	TORRENCE STREET	HENRIETTA STREET	CATHERINE STREET	231.7	8.5	1969.5	2	0.463	Collector	Hot Mix Asphalt	61.3	2024	Fair (PCI 65-50)	HMA - 2Ovly	\$ 107,630.44
RD-RDS-000157	TORRENCE STREET	GILMORE ROAD	HENRIETTA STREET	182.61	8.5	1552.2	2	0.365	Collector	Hot Mix Asphalt	53.1	2024	Fair (PCI 65-50)	HMA - Recon 90HMA	\$ 203,957.11
RD-RDS-000862	TOWNLINE ROAD	SERVICE ROAD 7	SUMNER ROAD	1338.34	6	8030.0	2	2.677	Local	Surface Treated	80.4	2024	Very Good (PCI 100-80)	ST-SST	\$ 53,078.56

Fort Erie 2024 Road Listing

TOFE Asset_ID	Street	From Limit	To Limit	Length_m	Width_m	Area_m2	Lanes	LaneKm	FunctionalClass	Surface Type	PCI	Assessment Year	Condition Category	Treatment Need (2025)	Treatment Cost (2025)
RD-RDS-000865	TOWNLIN ROAD	SWITCH ROAD	TOWNLIN ROAD (DRIVEWAY ACCESS)	513.64	7	3595.5	2	1.027	Local	Hot Mix Asphalt	94.5	2024	Very Good (PCI 100-80)		\$ -
RD-RDS-001200	TOWNLIN ROAD	RIDGEMOUNT ROAD	SWITCH ROAD	981.49	6	5888.9	2	1.963	Local	Hot Mix Asphalt	91.9	2024	Very Good (PCI 100-80)		\$ -
RD-RDS-001236	TOWNLIN ROAD	TOWNLIN ROAD (DRIVEWAY ACCESS)	ORIOLE BOULEVARD	486.69	7	3406.8	2	0.973	Local	Hot Mix Asphalt	93.1	2024	Very Good (PCI 100-80)		\$ -
RD-RDS-001237	TOWNLIN ROAD	ORIOLE BOULEVARD	NETHERBY ROAD	249.17	7	1744.2	2	0.498	Local	Hot Mix Asphalt	96	2024	Very Good (PCI 100-80)		\$ -
RD-RDS-002888	TOWNLIN ROAD	SCHWEIGLER ROAD	RIDGEMOUNT ROAD	298.79	6	1792.7	2	0.598	Local	Surface Treated	94.5	2024	Very Good (PCI 100-80)		\$ -
RD-RDS-002889	TOWNLIN ROAD	SUMNER ROAD	SCHWEIGLER ROAD	624.45	6	3746.7	2	1.249	Local	Surface Treated	94.5	2024	Very Good (PCI 100-80)		\$ -
RD-RDS-000886	TOWNLIN ROAD (DRIVEWAY)	TOWNLIN RD	EAST LIMIT	390.25	6	2341.5	2	0.781	Local	Hot Mix Asphalt	64.8	2024	Fair (PCI 65-50)	HMA - Ovly	\$ 84,645.23
RD-RDS-001346	TRAVEL CENTRE COURT	PETTIT ROAD	SOUTH END OF ROAD	216.08	7.5	1620.6	2	0.432	Local	Hot Mix Asphalt	65.3	2024	Good (PCI 80 - 65)	HMA - Ovly	\$ 58,584.69
RD-RDS-001259	TRILLIUM CRESCENT	DERBYSHIRE DRIVE	DERBYSHIRE DRIVE	289.53	7.9	2287.3	2	0.579	Local	Hot Mix Asphalt	89.1	2024	Very Good (PCI 100-80)		\$ -
RD-RDS-000745	UTVICH PARKWAY	EAST MAIN STREET	EAST END OF ROAD	234.03	7.9	1848.8	2	0.468	Local	Hot Mix Asphalt	67.2	2024	Good (PCI 80 - 65)	HMA - Ovly	\$ 66,835.46
RD-RDS-000998	VETERAN'S WAY	CENTRAL AVENUE	MATHER CIRCLE	185.93	7.9	1468.8	2	0.372	Local	Paver		2024			
RD-RDS-000454	VICTORIA ROAD	DERBY ROAD	RIDGEWAY ROAD	207.79	4.5	935.1	1	0.208	Local	Hot Mix Asphalt	70.7	2024	Good (PCI 80 - 65)	HMA - Ovly	\$ 33,802.24
RD-RDS-000459	VICTORIA ROAD	ELMWOOD AVENUE	MAPLEWOOD AVENUE	56.71	4.5	255.2	2	0.113	Local	Hot Mix Asphalt	68.1	2024	Good (PCI 80 - 65)	HMA - Ovly	\$ 9,225.30
RD-RDS-001102	VICTORIA ROAD	OXFORD AVENUE	DEVON PLACE	57.54	4.5	258.9	2	0.115	Local	Hot Mix Asphalt	77.9	2024	Good (PCI 80 - 65)		\$ -
RD-RDS-001573	VICTORIA ROAD	DEVON PLACE	DERBY ROAD	165.75	4.5	745.9	2	0.332	Local	Hot Mix Asphalt	67.1	2024	Good (PCI 80 - 65)	HMA - Ovly	\$ 26,963.38
RD-RDS-001574	VICTORIA ROAD	MAPLEWOOD AVENUE	CRYSTAL PLAZA	46.59	4.5	209.7	2	0.093	Local	Hot Mix Asphalt	75.7	2024	Good (PCI 80 - 65)		\$ -
RD-RDS-001711	VICTORIA ROAD	CRYSTAL PLAZA	OXFORD AVENUE	14.66	4.5	66.0	2	0.029	Local	Hot Mix Asphalt	58.2	2024	Fair (PCI 65-50)	HMA - 2Ovly	\$ 3,605.26
RD-RDS-001278	VIKING STREET	BURWELL STREET	VIKING STREET	93.29	8.5	793.0	2	0.187	Local	Hot Mix Asphalt	89.7	2024	Very Good (PCI 100-80)		\$ -
RD-RDS-002705	VIKING STREET	VIKING STREET	VIKING STREET	48.01	8.5	408.1	2	0.096	Local	Hot Mix Asphalt	90.2	2024	Very Good (PCI 100-80)		\$ -
RD-RDS-002706	VIKING STREET	VIKING STREET	ARTHUR STREET	65.65	8.5	558.0	2	0.131	Local	Hot Mix Asphalt	90.2	2024	Very Good (PCI 100-80)		\$ -
RD-RDS-001210	VILLAGE CREEK DRIVE	LOWER COACH ROAD	OLD MILL ROAD	92.58	8.5	786.9	2	0.185	Local	Hot Mix Asphalt	85	2024	Very Good (PCI 100-80)		\$ -
RD-RDS-001263	VILLAGE CREEK DRIVE	EDSALL DRIVE	VILLAGE CREEK DRIVE	183.3	9	1649.7	2	0.367	Local	Baselift Asphalt	100	2024	Very Good (PCI 100-80)		\$ -
RD-RDS-001280	VILLAGE CREEK DRIVE	VILLAGE CREEK DRIVE	VILLAGE CREEK DRIVE	372.96	9	3356.6	2	0.746	Local	Baselift Asphalt	100	2024	Very Good (PCI 100-80)		\$ -
RD-RDS-001376	VILLAGE CREEK DRIVE	LOWER COACH DRIVE	VILLAGE CREEK DRIVE	178.13	8.5	1514.1	2	0.356	Local	Baselift Asphalt	100	2024	Very Good (PCI 100-80)		\$ -
RD-RDS-000064	WALDEN BOULEVARD	KING STREET	MATHER BOULEVARD	164.06	10	1640.6	2	0.328	Local	Hot Mix Asphalt	60.7	2024	Fair (PCI 65-50)	HMA - 2Ovly	\$ 89,658.79
RD-RDS-000166	WALDEN BOULEVARD	MURDOCK AVENUE	DIPIETRO STREET	276.92	9	2492.3	2	0.554	Local	Composite	60	2024	Fair (PCI 65-50)	HMA - 2Ovly	\$ 136,203.10
RD-RDS-001115	WALDEN BOULEVARD	MATHER BOULEVARD	CONCESSION ROAD	330.29	10	3302.9	2	0.661	Local	Hot Mix Asphalt	65.5	2024	Good (PCI 80 - 65)	HMA - Ovly	\$ 119,399.84
RD-RDS-001175	WALDEN BOULEVARD	HOSPITALITY DRIVE	MURDOCK AVENUE	106.42	9	957.8	2	0.213	Local	Hot Mix Asphalt	58.4	2024	Fair (PCI 65-50)	HMA - 2Ovly	\$ 52,342.68
RD-RDS-001176	WALDEN BOULEVARD	DIPIETRO STREET	GARRISON ROAD	22.25	9	200.3	2	0.045	Local	Composite	66	2024	Good (PCI 80 - 65)	HMA - Ovly	\$ 7,239.04
RD-RDS-001809	WALDEN BOULEVARD	HOSPITALITY DRIVE	CONCESSION ROAD	304.93	9	2744.4	2	0.61	Local	Hot Mix Asphalt	44.6	2024	Poor (PCI 50-40)	HMA - Recon 90HMA	\$ 360,610.22
RD-RDS-001591	WALLACE STREET	RIDGE ROAD	NORTH MILL STREET	116.84	6.5	759.5	2	0.234	Local	Hot Mix Asphalt	79.5	2024	Good (PCI 80 - 65)		\$ -
RD-RDS-000007	WARREN STREET	LEWIS STREET	WEST END OF ROAD	136.76	7	957.3	2	0.274	Local	Hot Mix Asphalt	89.6	2024	Very Good (PCI 100-80)		\$ -
RD-RDS-000809	WARWICK AVENUE	HOUCK CRESCENT	NIAGARA BOULEVARD	151.71	5	758.6	2	0.303	Local	Surface Treated	18.6	2024	Very Poor (40-0)	ST-FDR & DST	\$ 17,348.04
RD-RDS-000224	WASHINGTON ROAD	HELENA STREET	DOMINION ROAD	404.05	5.5	2222.3	2	0.808	Collector	Hot Mix Asphalt	75.2	2024	Good (PCI 80 - 65)		\$ -
RD-RDS-000055	WATERLOO STREET	QUEEN STREET	PRINCESS STREET	105.66	8.5	898.1	2	0.211	Local	Hot Mix Asphalt	75.2	2024	Good (PCI 80 - 65)		\$ -
RD-RDS-000057	WATERLOO STREET	PRINCESS STREET	JOHN STREET	59.77	8.5	508.0	2	0.12	Local	Hot Mix Asphalt	83.9	2024	Very Good (PCI 100-80)		\$ -
RD-RDS-000058	WATERLOO STREET	JOHN STREET	FORSYTHE STREET	74.66	8.5	634.6	2	0.149	Local	Hot Mix Asphalt	79.1	2024	Good (PCI 80 - 65)		\$ -
RD-RDS-000059	WATERLOO STREET	FORSYTHE STREET	BERTIE STREET	165.8	7	1160.6	2	0.332	Local	Hot Mix Asphalt	80.2	2024	Very Good (PCI 100-80)		\$ -
RD-RDS-000060	WATERLOO STREET	BERTIE STREET	MURRAY STREET	196.34	8.5	1668.9	2	0.393	Local	Hot Mix Asphalt	87.3	2024	Very Good (PCI 100-80)		\$ -
RD-RDS-000062	WATERLOO STREET	LAVINIA STREET	MURRAY STREET	109.39	8.5	929.8	2	0.219	Local	Hot Mix Asphalt	86.7	2024	Very Good (PCI 100-80)		\$ -
RD-RDS-000063	WATERLOO STREET	LAVINIA STREET	CATHERINE STREET	109.8	8.5	933.3	2	0.22	Local	Hot Mix Asphalt	84.5	2024	Very Good (PCI 100-80)		\$ -
RD-RDS-000681	WELLINGTON COURT	WELLINGTON ROAD WEST END	DERBY ROAD	168.55	5.5	927.0	2	0.337	Local	Hot Mix Asphalt	81.9	2024	Very Good (PCI 100-80)		\$ -
RD-RDS-000702	WELLINGTON COURT	MICHENER ROAD	WELLINGTON ROAD WEST END	114.7	5.5	630.9	2	0.229	Local	Hot Mix Asphalt	72.8	2024	Good (PCI 80 - 65)		\$ -
RD-RDS-000676	WELLINGTON ROAD	RIDGEWAY ROAD	EAST END OF ROAD	157.3	6	943.8	2	0.315	Local	Surface Treated	57.4	2024	Fair (PCI 65-50)	ST-DST	\$ 12,486.47
RD-RDS-000678	WELLINGTON ROAD	HAUN ROAD	RIDGEWAY ROAD	80.99	4.5	364.5	1	0.081	Local	Surface Treated	66.7	2024	Good (PCI 80 - 65)	ST-DST	\$ 4,821.74
RD-RDS-000679	WELLINGTON ROAD	BELVIDERE ROAD	HAUN ROAD	61.94	4.5	278.7	2	0.124	Local	Surface Treated	73.1	2024	Good (PCI 80 - 65)	ST-SST	\$ 1,842.41

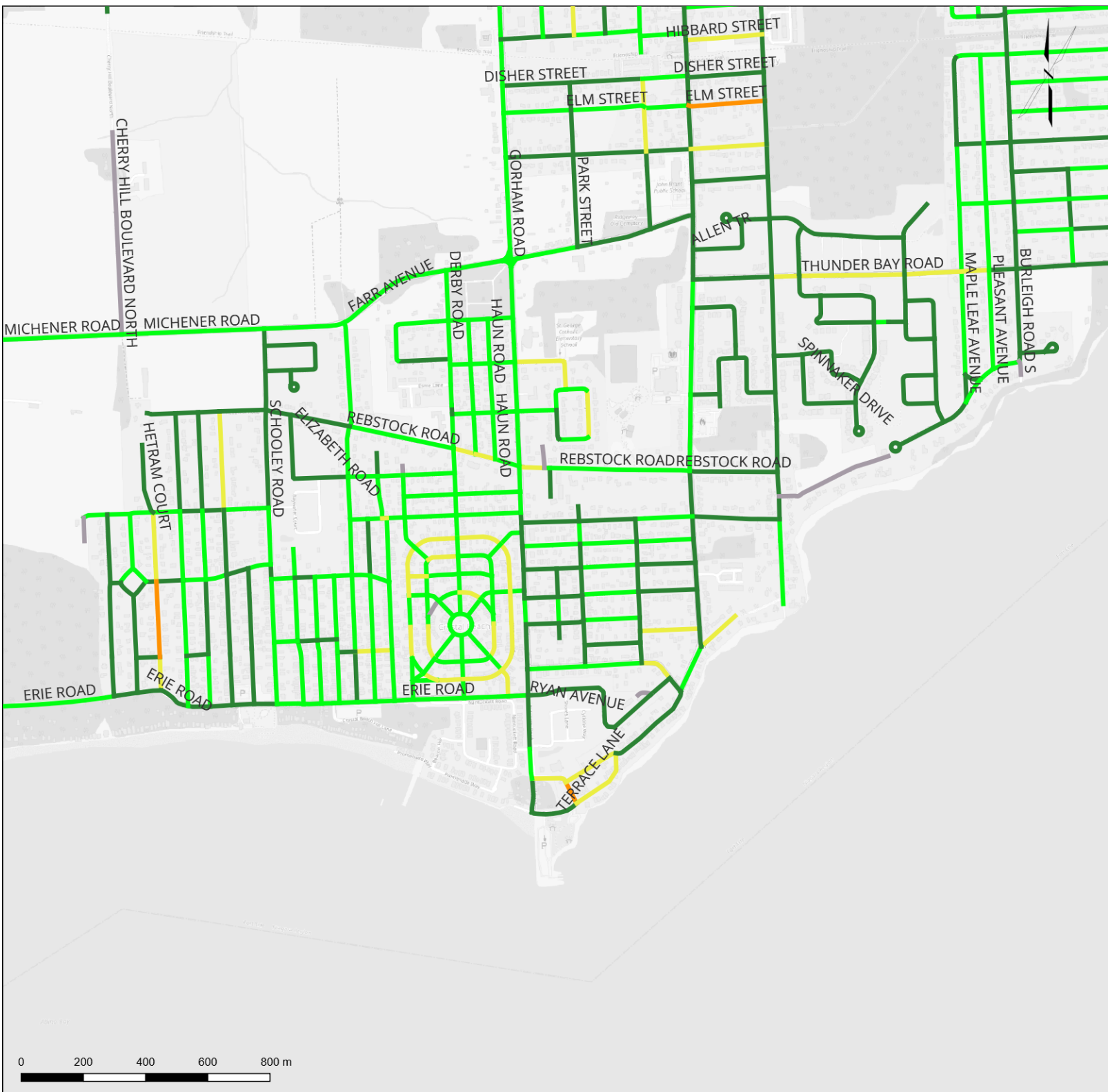
Fort Erie 2024 Road Listing

TOFE Asset_ID	Street	From Limit	To Limit	Length_m	Width_m	Area_m2	Lanes	LaneKm	FunctionalClass	Surface Type	PCI	Assessment Year	Condition Category	Treatment Need (2025)	Treatment Cost (2025)
RD-RDS-000680	WELLINGTON ROAD	DERBY ROAD	BELVIDERE ROAD	65.16	4.5	293.2	2	0.13	Local	Surface Treated	69	2024	Good (PCI 80 - 65)	ST-DST	\$ 3,879.30
RD-RDS-000296	WELLS AVENUE	DOMINION ROAD	PARKER AVENUE	103.11	5	515.6	2	0.206	Local	Baselift Asphalt	100	2024	Very Good (PCI 100-80)		\$ -
RD-RDS-000416	WELLS AVENUE	YOUNG AVENUE	SOUTH END OF ROAD	115.25	3.5	403.4	1	0.115	Local	Gravel		2024			
RD-RDS-000418	WELLS AVENUE	PARKER AVENUE	GROVE AVENUE	102.01	5	510.1	2	0.204	Local	Surface Treated	82	2024	Very Good (PCI 100-80)	ST-SST	\$ 3,371.43
RD-RDS-002738	WELLS AVENUE	EVADERE AVENUE	YOUNG AVENUE	96.61	5	483.1	2	0.193	Local	Surface Treated	84.5	2024	Very Good (PCI 100-80)	ST-SST	\$ 3,192.96
RD-RDS-001474	WEST AVENUE	GRACEFIELD AVENUE	BOWEN ROAD	59.55	5.5	327.5	2	0.119	Local	Surface Treated	81.3	2024	Very Good (PCI 100-80)	ST-SST	\$ 2,164.94
RD-RDS-002843	WEST AVENUE	WEST END OF ROAD	GRACEFIELD AVENUE	261.22	4	1044.9	1	0.261	Local	Surface Treated	81.3	2024	Very Good (PCI 100-80)	ST-SST	\$ 6,906.66
RD-RDS-000648	WEST MAIN STREET	STEVENSVILLE ROAD	AIRLINE STREET	107.26	10.2	1094.1	3	0.322	Collector	Hot Mix Asphalt	83.8	2024	Very Good (PCI 100-80)		\$ -
RD-RDS-000649	WEST MAIN STREET	AIRLINE STREET	MAY AVENUE	97.77	10	977.7	3	0.293	Collector	Hot Mix Asphalt	85.5	2024	Very Good (PCI 100-80)		\$ -
RD-RDS-000835	WEST MAIN STREET	OLD MILL ROAD	OTT ROAD	453.21	6.5	2945.9	2	0.906	Collector	Hot Mix Asphalt	69.7	2024	Good (PCI 80 - 65)	HMA - Ovly	\$ 106,493.02
RD-RDS-001317	WEST MAIN STREET	OLD MILL ROAD	CORAL AVENUE	334.84	6.5	2176.5	2	0.67	Collector	Hot Mix Asphalt	65.4	2024	Good (PCI 80 - 65)	HMA - Ovly	\$ 78,679.03
RD-RDS-001720	WEST MAIN STREET	MAY STREET	CORAL AVENUE	116.6	13	1515.8	4	0.466	Collector	Hot Mix Asphalt	73.6	2024	Good (PCI 80 - 65)		\$ -
RD-RDS-000659	WESTBROOK AVENUE	RIVER TRAIL CRESCENT	EDINBURGH ROAD	105.84	5.5	582.1	2	0.212	Local	Surface Treated	56.5	2024	Fair (PCI 65-50)	ST-DST	\$ 7,701.45
RD-RDS-001630	WESTBROOK AVENUE	EDINBURGH ROAD	BLACK CREEK ROAD	108.59	5.5	597.2	2	0.217	Local	Surface Treated	47.9	2024	Poor (PCI 50-40)	ST-FDR & DST	\$ 13,658.99
RD-RDS-000621	WESTWOOD AVENUE	GLENOLDEN LANE	GLENSPRING ROAD	240.25	5	1201.3	2	0.481	Local	Surface Treated	82.2	2024	Very Good (PCI 100-80)	ST-SST	\$ 7,940.26
RD-RDS-001620	WESTWOOD AVENUE	ERIE ROAD	GLENOLDEN LANE	168.64	5	843.2	2	0.337	Local	Surface Treated	77.9	2024	Good (PCI 80 - 65)	ST-SST	\$ 5,573.55
RD-RDS-001832	WESTWOOD AVENUE	GLENSPRING ROAD	SMALLS ROAD	220.87	5	1104.4	2	0.442	Local	Surface Treated	76.7	2024	Good (PCI 80 - 65)	ST-SST	\$ 7,299.75
RD-RDS-002870	WESTWOOD AVENUE	SMALLS ROAD	REBSTOCK ROAD	316.73	4.5	1425.3	2	0.633	Local	Hot Mix Asphalt	95.5	2024	Very Good (PCI 100-80)		\$ -
RD-RDS-001271	WHISPERING WOODS TR	WEST END	BUTLER'S DR N	168.22	9	1514.0	2	0.336	Local	Hot Mix Asphalt	91.7	2024	Very Good (PCI 100-80)		\$ -
RD-RDS-002709	WHISPERING WOODS TRAIL	200m WEST OF BUTLER'S DRIVE	PROSPECT POINT ROAD NORTH	278.2	8	2225.6	2	0.556	Local	Hot Mix Asphalt	91.6	2024	Very Good (PCI 100-80)		\$ -
RD-RDS-000181	WHITE AVENUE	ADELADE STREET	EAST END OF ROAD	120.22	5.7	685.3	2	0.24	Local	Surface Treated	43.2	2024	Poor (PCI 50-40)	ST-FDR & DST	\$ 15,671.76
RD-RDS-002884	WILDWOOD AVENUE	POINT ABINO ROAD SOUTH	WEST END OF ROAD	239.59	4.2	1006.3	1	0.24	Local	Surface Treated	91.5	2024	Very Good (PCI 100-80)		\$ -
RD-RDS-001238	WILLOW ROAD	NEWGATE ROAD	EAST END OF TRAVELED ROAD	40.08	5	200.4	2	0.08	Local	Gravel		2024			
RD-RDS-001505	WILLOW ROAD	SCHAUBEL ROAD	WEST END OF ROAD	279.94	5	1399.7	2	0.56	Local	Gravel		2024			
RD-RDS-002788	WILLOW ROAD	SCHAUBEL ROAD	NETHERBY ROAD	1469.63	8	11757.0	2	2.939	Local	Surface Treated	89.6	2024	Very Good (PCI 100-80)		\$ -
RD-RDS-002871	WILLOWOOD AVENUE	GLENSPRING ROAD	SMALLS ROAD	220.78	5	1103.9	2	0.442	Local	Hot Mix Asphalt	90.8	2024	Very Good (PCI 100-80)		\$ -
RD-RDS-002872	WILLOWOOD AVENUE	GLENOLDEN LANE	GLENSPRING ROAD	235.65	8	1885.2	2	0.471	Local	Hot Mix Asphalt	95.5	2024	Very Good (PCI 100-80)		\$ -
RD-RDS-002873	WILLOWOOD AVENUE	ERIE ROAD	GLENOLDEN LANE	128.13	8	1025.0	2	0.256	Local	Hot Mix Asphalt	95.5	2024	Very Good (PCI 100-80)		\$ -
RD-RDS-000580	WILLSON STREET	RIDGE ROAD	NORTH MILL STREET	115.49	6	692.9	2	0.231	Local	Hot Mix Asphalt	90.2	2024	Very Good (PCI 100-80)		\$ -
RD-RDS-000759	WINDMILL POINT ROAD	THUNDER BAY ROAD	DOMINION ROAD	996.43	6.1	6078.2	2	1.993	Local	Hot Mix Asphalt	74.1	2024	Good (PCI 80 - 65)		\$ -
RD-RDS-000913	WINDMILL POINT ROAD NORTH	NIGH ROAD	SOUTH END OF ROAD	277.74	3	833.2	1	0.278	Local	Gravel		2024			
RD-RDS-001194	WINDMILL POINT ROAD NORTH	DOMINION ROAD	NORTH END OF ROAD	256.24	6.1	1563.1	2	0.512	Local	Gravel		2024			
RD-RDS-000761	WINDMILL POINT ROAD S	THUNDER BAY ROAD	JOHNSTON ROAD	248.18	6.1	1513.9	2	0.496	Local	Hot Mix Asphalt	63.9	2024	Fair (PCI 65-50)	HMA - Ovly	\$ 54,727.41
RD-RDS-001023	WINDMILL POINT ROAD S	JOHNSTON ROAD	WINDMILL POINT WEST LANE	482.21	6.1	2941.5	2	0.964	Local	Hot Mix Asphalt	62.5	2024	Fair (PCI 65-50)	HMA - 2Ovly	\$ 160,751.94
RD-RDS-001024	WINDMILL POINT ROAD S	WINDMILL POINT WEST LANE	SOUTH END OF ROAD	78.7	6.1	480.1	2	0.157	Local	Hot Mix Asphalt	38.1	2024	Very Poor (40-0)	HMA - Recon 90HMA	\$ 63,081.20
RD-RDS-000195	WINDSOR AVENUE	LAKESHORE ROAD	NORTH END OF ROAD	243.44	4.5	1095.5	2	0.487	Local	Hot Mix Asphalt	64.2	2024	Fair (PCI 65-50)	HMA - Ovly	\$ 39,601.60
RD-RDS-000811	WINGER ROAD	EAST MAIN STREET	BOWEN ROAD	1270.19	6	7621.1	2	2.54	Local	Surface Treated	69	2024	Good (PCI 80 - 65)	ST-DST	\$ 100,827.68
RD-RDS-000934	WINGER ROAD	NETHERBY ROAD	COLLEGE ROAD	861.46	6.1	5254.9	2	1.723	Local	Surface Treated	73.5	2024	Good (PCI 80 - 65)	ST-SST	\$ 34,734.93
RD-RDS-000936	WINGER ROAD	COLLEGE ROAD	EAGLE STREET	805.43	6.1	4913.1	2	1.611	Local	Surface Treated	64.3	2024	Fair (PCI 65-50)	ST-DST	\$ 65,000.62
RD-RDS-001217	WINGER ROAD	CP RAIL-CASO LANDS (FORMER RAIL LINE)	EAST MAIN STREET	141.67	6.1	864.2	2	0.283	Local	Surface Treated	76	2024	Good (PCI 80 - 65)	ST-SST	\$ 5,712.28
RD-RDS-001747	WINGER ROAD	EAGLE STREET	CP RAIL-CASO LANDS (FORMER RAIL LINE)	298.81	6.1	1822.7	2	0.598	Local	Surface Treated	76.7	2024	Good (PCI 80 - 65)	ST-SST	\$ 12,048.32
RD-RDS-001797	WINGER ROAD	BOWEN ROAD	FARM ROAD	1632.53	6	9795.2	2	3.265	Local	Surface Treated	77.9	2024	Good (PCI 80 - 65)	ST-SST	\$ 64,746.14
RD-RDS-000008	WINTEMUTE STREET	TAIT AVENUE	NIAGARA BOULEVARD	151.86	12	1822.3	3	0.456	Collector	Hot Mix Asphalt	68	2024	Good (PCI 80 - 65)	HMA - Ovly	\$ 65,876.87
RD-RDS-000009	WINTEMUTE STREET	PROW AVENUE	TAIT AVENUE	136.67	12	1640.0	3	0.41	Collector	Hot Mix Asphalt	69.5	2024	Good (PCI 80 - 65)	HMA - Ovly	\$ 59,287.45
RD-RDS-000010	WINTEMUTE STREET	CENTRAL AVENUE	PROW AVENUE	173.77	12	2085.2	3	0.521	Collector	Hot Mix Asphalt	63.6	2024	Fair (PCI 65-50)	HMA - Ovly	\$ 75,381.43
RD-RDS-001674	WINTEMUTE STREET	GLENNY STREET	CENTRAL AVENUE	215.06	6	1290.4	2	0.43	Collector	Hot Mix Asphalt	72.1	2024	Good (PCI 80 - 65)		\$ -

Fort Erie 2024 Road Listing

TOFE Asset_ID	Street	From Limit	To Limit	Length_m	Width_m	Area_m2	Lanes	LaneKm	FunctionalClass	Surface Type	PCI	Assessment Year	Condition Category	Treatment Need (2025)	Treatment Cost (2025)
RD-RDS-001810	WINTEMUTE STREET	LEWIS STREET	GLENNY STREET	135.01	6	810.1	2	0.27	Collector	Hot Mix Asphalt	76.1	2024	Good (PCI 80 - 65)		\$ -
RD-RDS-000006	WOOD STREET	DUNLOP STREET	EAST END OF ROAD	155.24	8.5	1319.5	2	0.31	Local	Hot Mix Asphalt	49.9	2024	Poor (PCI 50-40)	HMA - Recon 90HMA	\$ 173,387.56
RD-RDS-000975	WOODSIDE CRESCENT	CRESCENT ROAD	SOUTH END OF ROAD	158.95	7.9	1255.7	2	0.318	Local	Hot Mix Asphalt	80.7	2024	Very Good (PCI 100-80)		\$ -
RD-RDS-002707	YACHT HARBOUR ROAD	PROSPECT POINT ROAD NORTH	EAST END OF ROAD	379.75	8	3038.0	2	0.76	Local	Gravel		2024			
RD-RDS-000228	YOUNG AVENUE	COOK AVENUE	WELLS AVENUE	202.4	5	1012.0	2	0.405	Local	Surface Treated	80	2024	Good (PCI 80 - 65)	ST-SST	\$ 6,689.32
RD-RDS-000229	YOUNG AVENUE	WELLS AVENUE	GORDON AVENUE	199.84	5	999.2	2	0.4	Local	Surface Treated	81.3	2024	Very Good (PCI 100-80)	ST-SST	\$ 6,604.71
RD-RDS-000230	YOUNG AVENUE	GORDON AVENUE	BURLEIGH ROAD	180.15	5	900.8	2	0.36	Local	Surface Treated	77.9	2024	Good (PCI 80 - 65)	ST-SST	\$ 5,953.96
RD-RDS-000394	YOUNG AVENUE	NEVA ROAD	NICOLAS ROAD	158.65	5.5	872.6	2	0.317	Local	Surface Treated	78.7	2024	Good (PCI 80 - 65)	ST-SST	\$ 5,767.72
RD-RDS-000395	YOUNG AVENUE	NICOLAS ROAD	BERNARD AVENUE	158.88	5.5	873.8	2	0.318	Local	Surface Treated	83	2024	Very Good (PCI 100-80)	ST-SST	\$ 5,776.08
RD-RDS-001690	YOUNG AVENUE	BERNARD AVENUE	COOK AVENUE	226.04	5	1130.2	2	0.452	Local	Surface Treated	81.6	2024	Very Good (PCI 100-80)	ST-SST	\$ 7,470.62

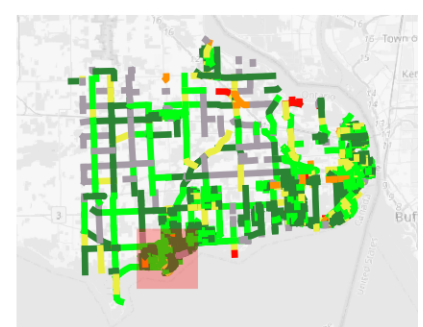
Appendix B: Network PCI (Map)



LEGEND

Condition Category

- Very Good (PCI 100-80)
- Good (PCI 80 - 65)
- Fair (PCI 65-50)
- Poor (PCI 50-40)
- Very Poor (40-0)
- Not Included in Study



- Reference(s)**
1. Projection NAD83 / UTM zone 17N
 2. Base Data: MNRF LIO, 2023; Town of Fort Erie, 2024; Google Satellite 2023

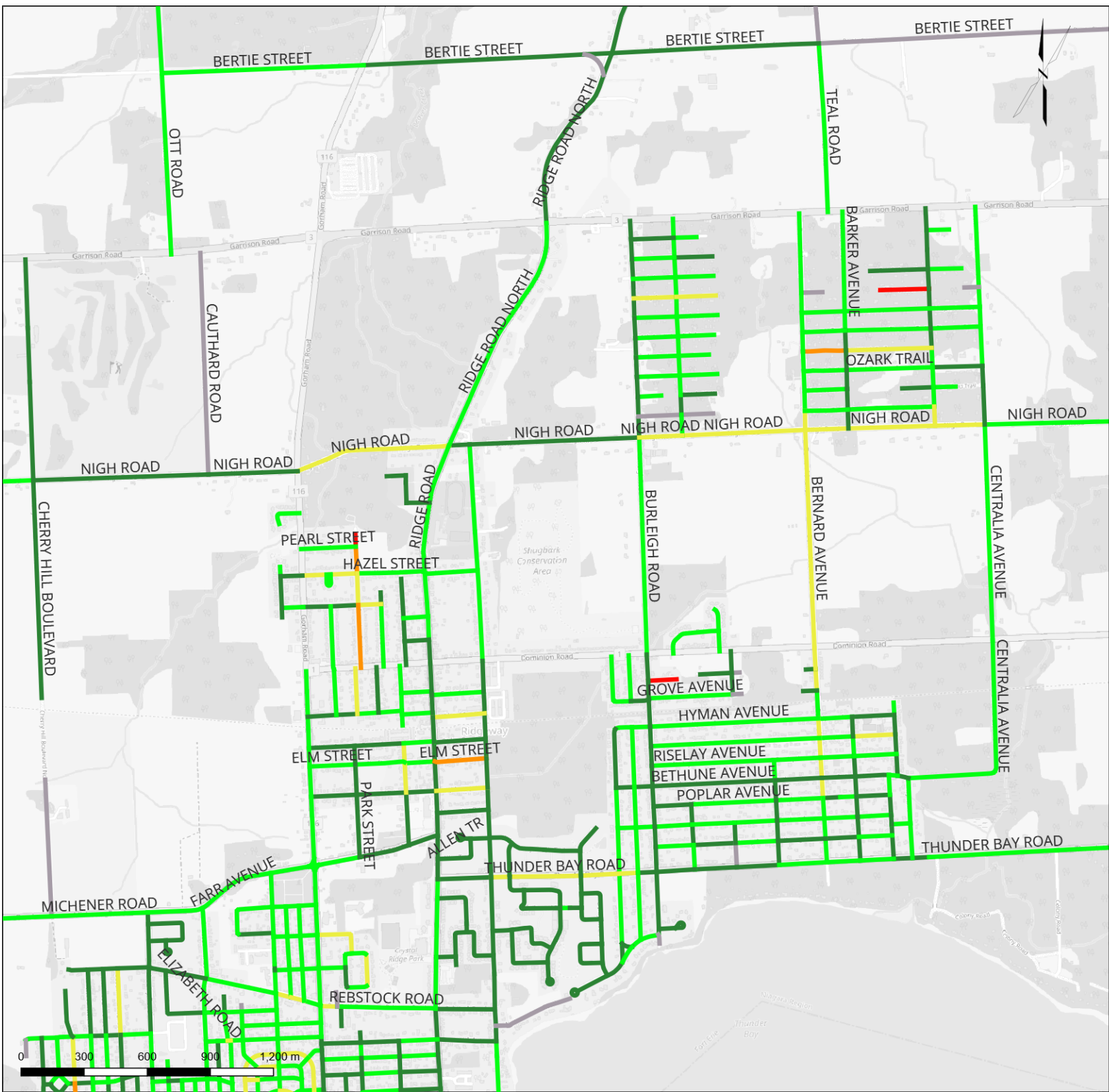
Section: A
Map Title: Network PCI

Project Name:
 Town of Fort Erie 2024 Road Inspection Program

Client Name:
 Town of Fort Erie
 (Ontario, Canada)



Document Path: C:\Users\control\OneDrive - GEI Consultants, Inc\Desktop\Fort Erie PCI Map.rptx



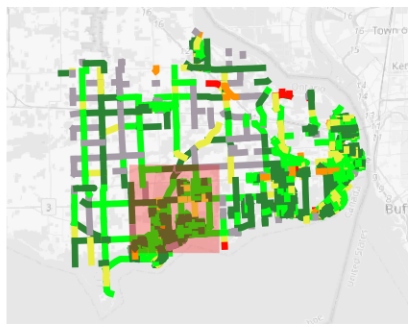
LEGEND

Condition Category

- Very Good (PCI 100-80)
- Good (PCI 80 - 65)
- Fair (PCI 65-50)
- Poor (PCI 50-40)
- Very Poor (40-0)
- Not Included in Study

Reference(s)

1. Projection NAD83 / UTM zone 17N
2. Base Data: MNRF LIO, 2023; Town of Fort Erie, 2024; Google Satellite 2023



Section: B


Map Title: Network PCI

Project Name:
Town of Fort Erie 2024 Road Inspection Program

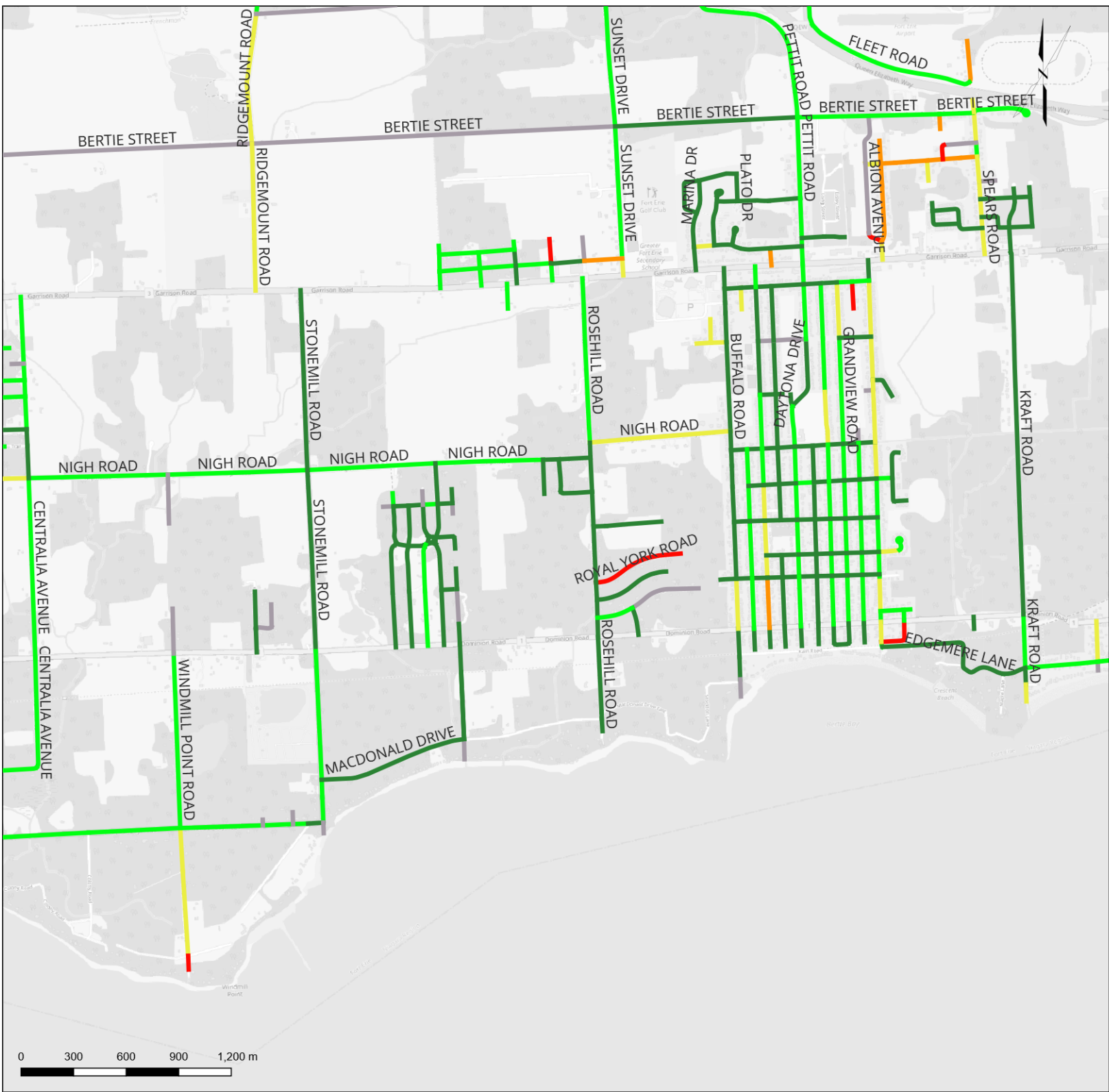
Client Name:
Town of Fort Erie
(Ontario, Canada)

GEI

Last Updated: August 2025
Document ID: 700000-G-000



Document Path: C:\Users\control468\OneDrive - GEI Consultants, Inc\Desktop\Fort Erie PCI Map.rptx



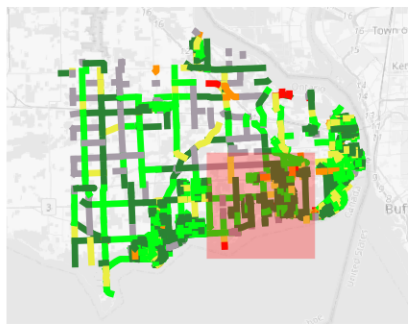
LEGEND

Condition Category

- Very Good (PCI 100-80)
- Good (PCI 80 - 65)
- Fair (PCI 65-50)
- Poor (PCI 50-40)
- Very Poor (40-0)
- Not Included in Study

Reference(s)

1. Projection NAD83 / UTM zone 17N
2. Base Data: MNRF LIO, 2023; Town of Fort Erie, 2024; Google Satellite 2023



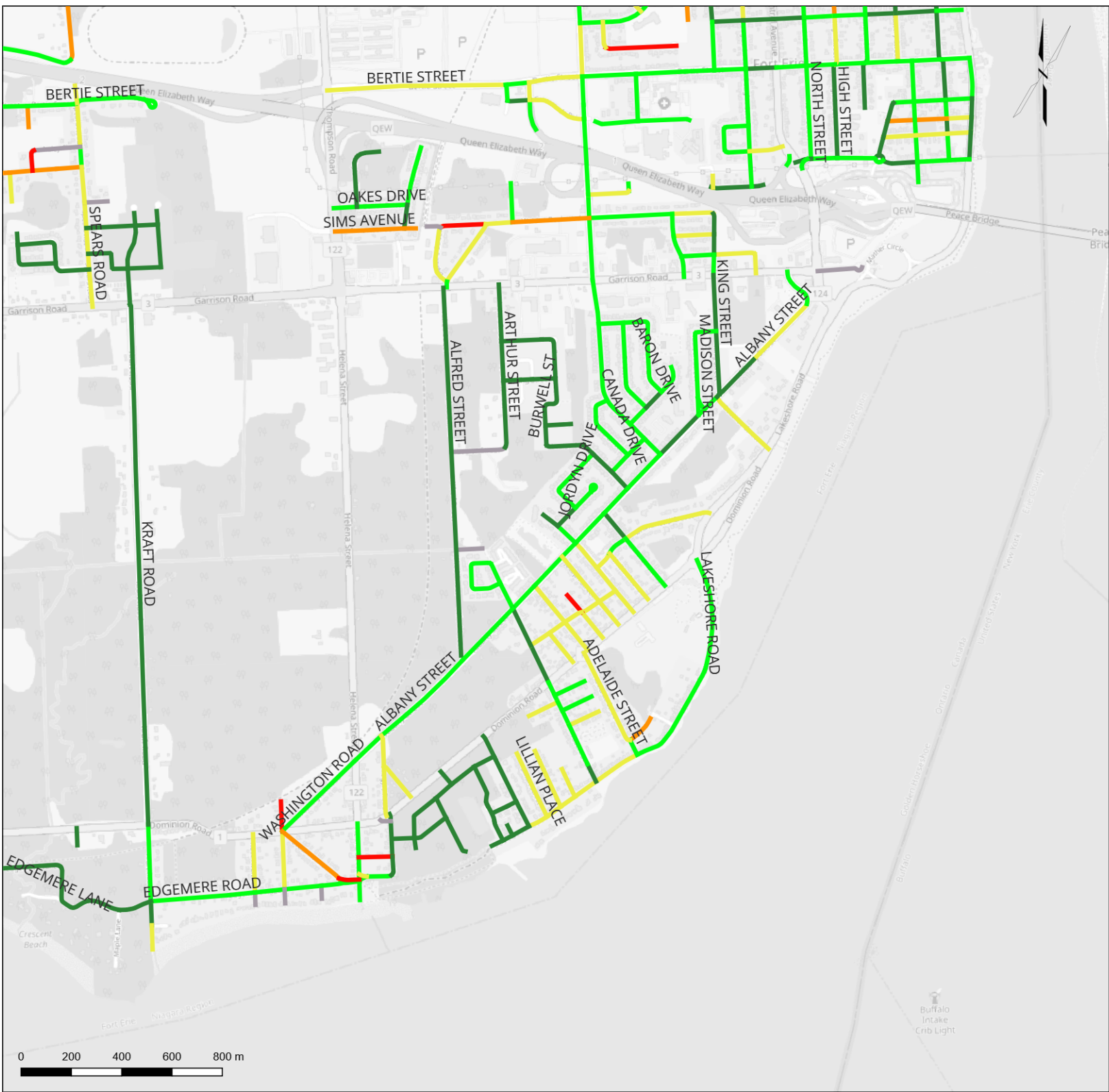
Section: C
Map Title: Network PCI

Project Name:
 Town of Fort Erie 2024 Road Inspection Program

Client Name:
 Town of Fort Erie
 (Ontario, Canada)



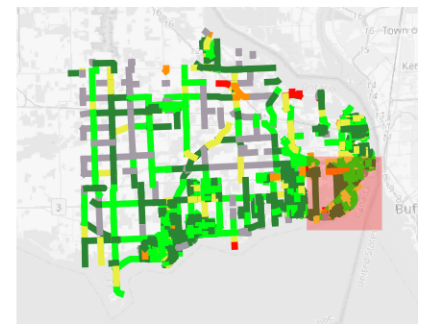
Document Path: C:\Users\control468@OneDrive - GEI Consultants, Inc\Desktop\Fort Erie PCI Map.rptx



LEGEND

Condition Category

- Very Good (PCI 100-80)
- Good (PCI 80 - 65)
- Fair (PCI 65-50)
- Poor (PCI 50-40)
- Very Poor (40-0)
- Not Included in Study



- Reference(s)**
1. Projection NAD83 / UTM zone 17N
 2. Base Data: MNRF LIO, 2023; Town of Fort Erie, 2024; Google Satellite 2023

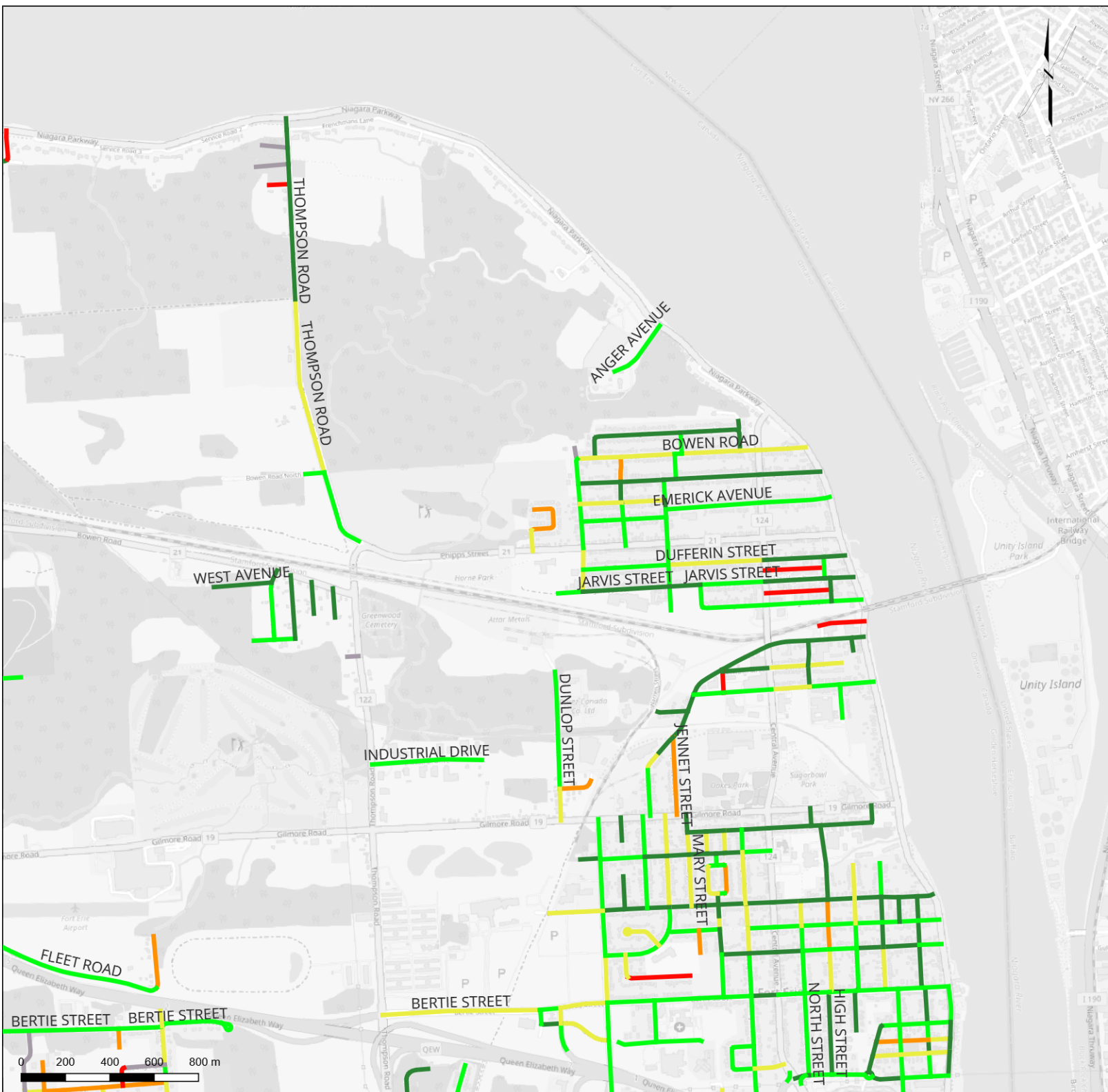
Section: D
Map Title: Network PCI

Project Name:
 Town of Fort Erie 2024 Road Inspection Program

Client Name:
 Town of Fort Erie
 (Ontario, Canada)



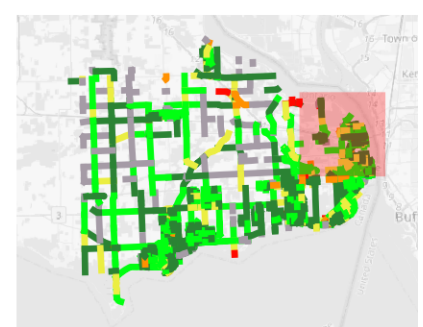
Document Path: C:\Users\control468\OneDrive - GEI Consultants, Inc\Desktop\Fort Erie PCI Map.rpt



LEGEND

Condition Category

- Very Good (PCI 100-80)
- Good (PCI 80 - 65)
- Fair (PCI 65-50)
- Poor (PCI 50-40)
- Very Poor (40-0)
- Not Included in Study



- Reference(s)**
1. Projection NAD83 / UTM zone 17N
 2. Base Data: MNR LIO, 2023; Town of Fort Erie, 2024; Google Satellite 2023

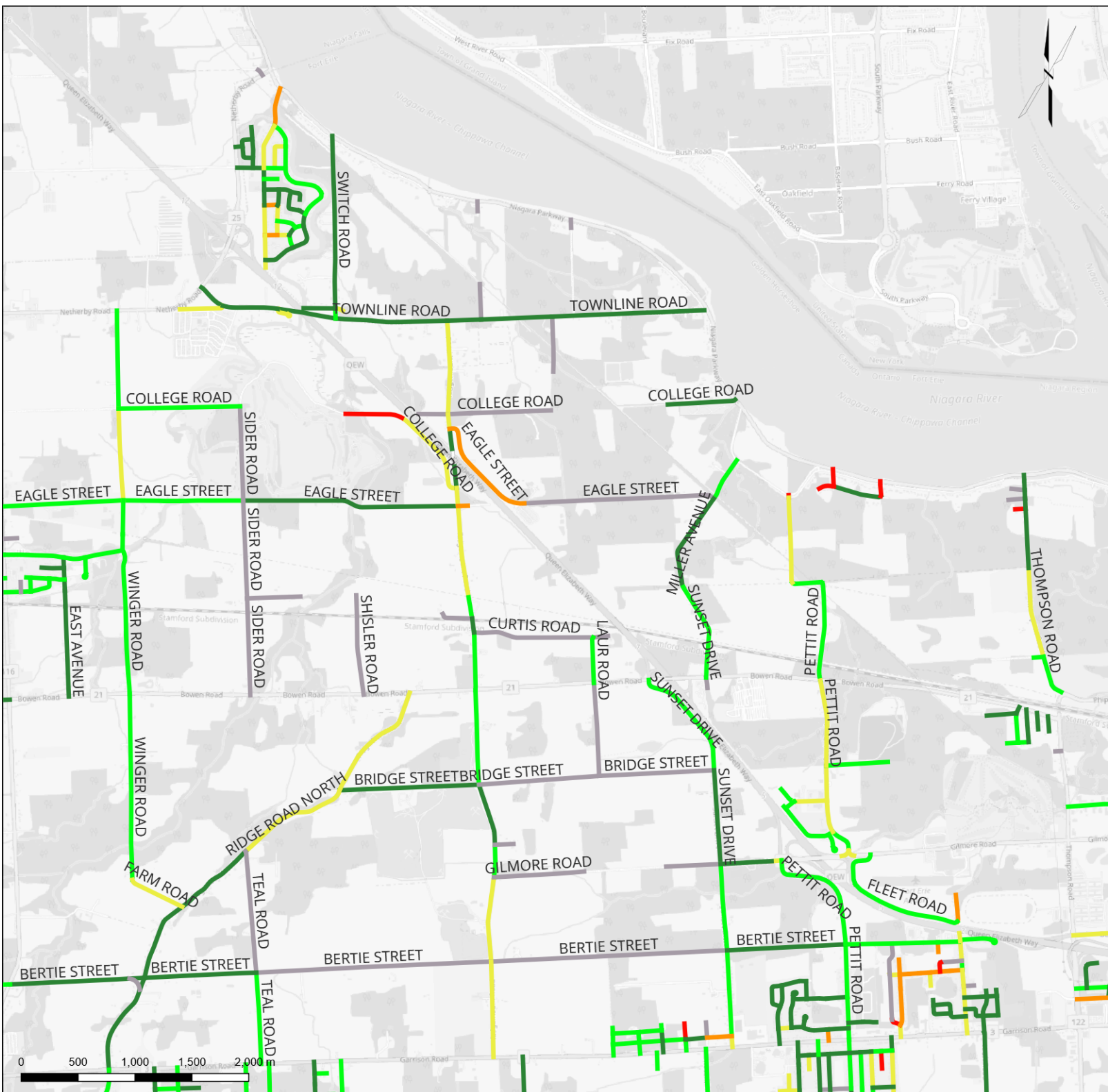
Section: E
Map Title: Network PCI

Project Name:
 Town of Fort Erie 2024 Road Inspection Program

Client Name:
 Town of Fort Erie
 (Ontario, Canada)



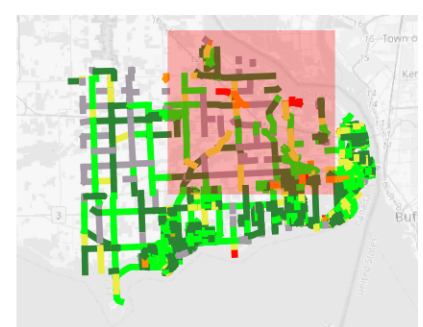
Document Path: C:\Users\control\desktop\Drive - GEI Consultants, Inc\Desktop\Fort Erie PCI Map.rtgz



LEGEND

Condition Category

- Very Good (PCI 100-80)
- Good (PCI 80 - 65)
- Fair (PCI 65-50)
- Poor (PCI 50-40)
- Very Poor (40-0)
- Not Included in Study



- Reference(s)**
1. Projection NAD83 / UTM zone 17N
 2. Base Data: MNRF LIO, 2023; Town of Fort Erie, 2024; Google Satellite 2023

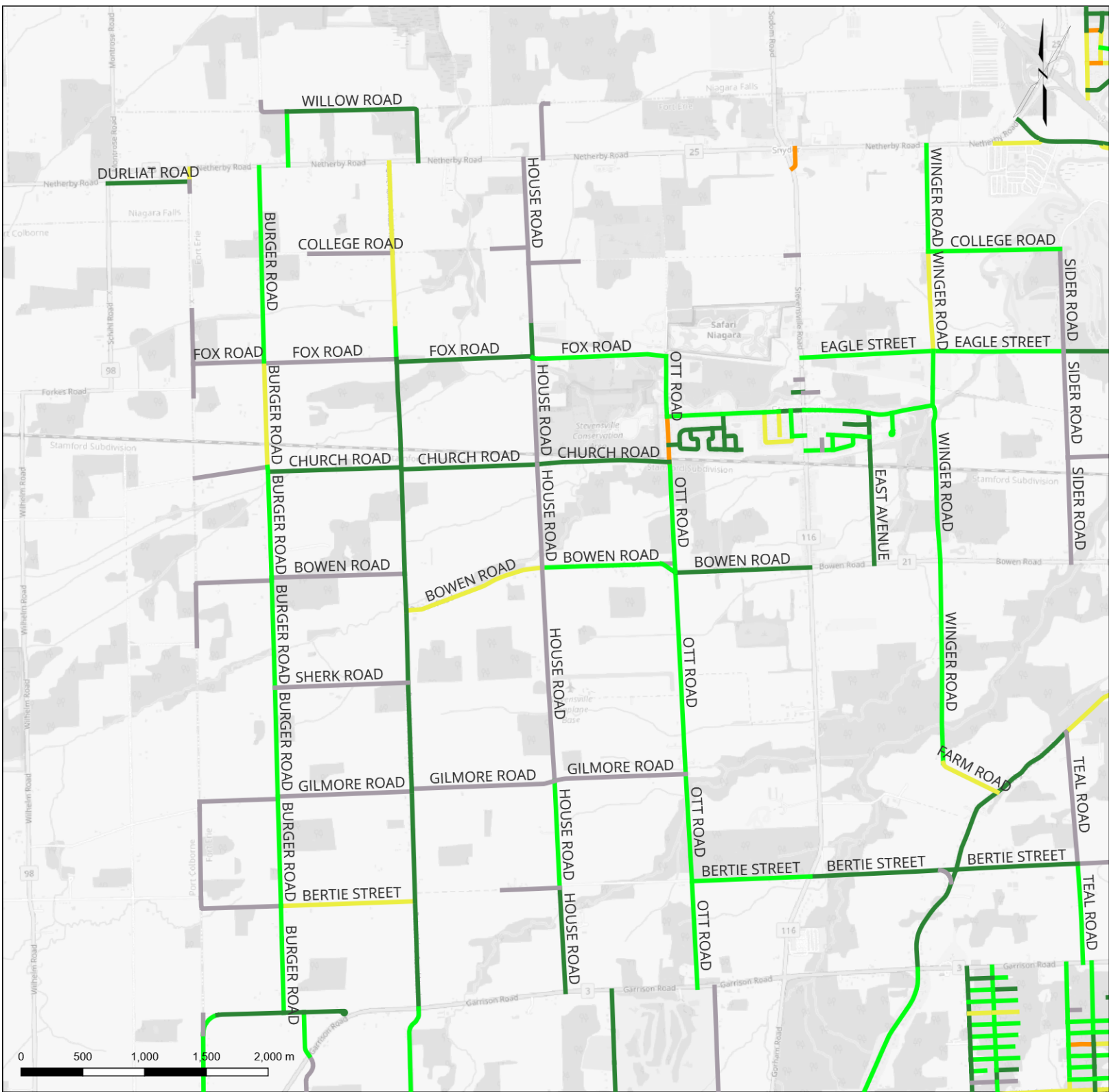
Section: F
Map Title: Network PCI

Project Name:
 Town of Fort Erie 2024 Road Inspection Program

Client Name:
 Town of Fort Erie
 (Ontario, Canada)



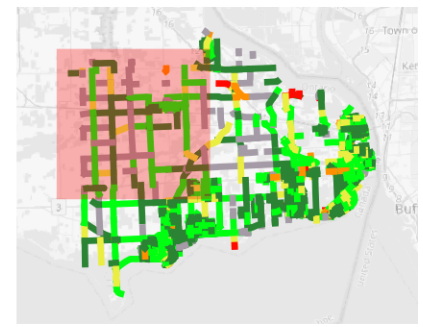
Document Path: C:\Users\control\OneDrive - GEI Consultants, Inc\Desktop\Fort Erie PCI Map.rtgz



LEGEND

Condition Category

- Very Good (PCI 100-80)
- Good (PCI 80 - 65)
- Fair (PCI 65-50)
- Poor (PCI 50-40)
- Very Poor (40-0)
- Not Included in Study



- Reference(s)**
1. Projection NAD83 / UTM zone 17N
 2. Base Data: MNRF LIO, 2023; Town of Fort Erie, 2024; Google Satellite 2023

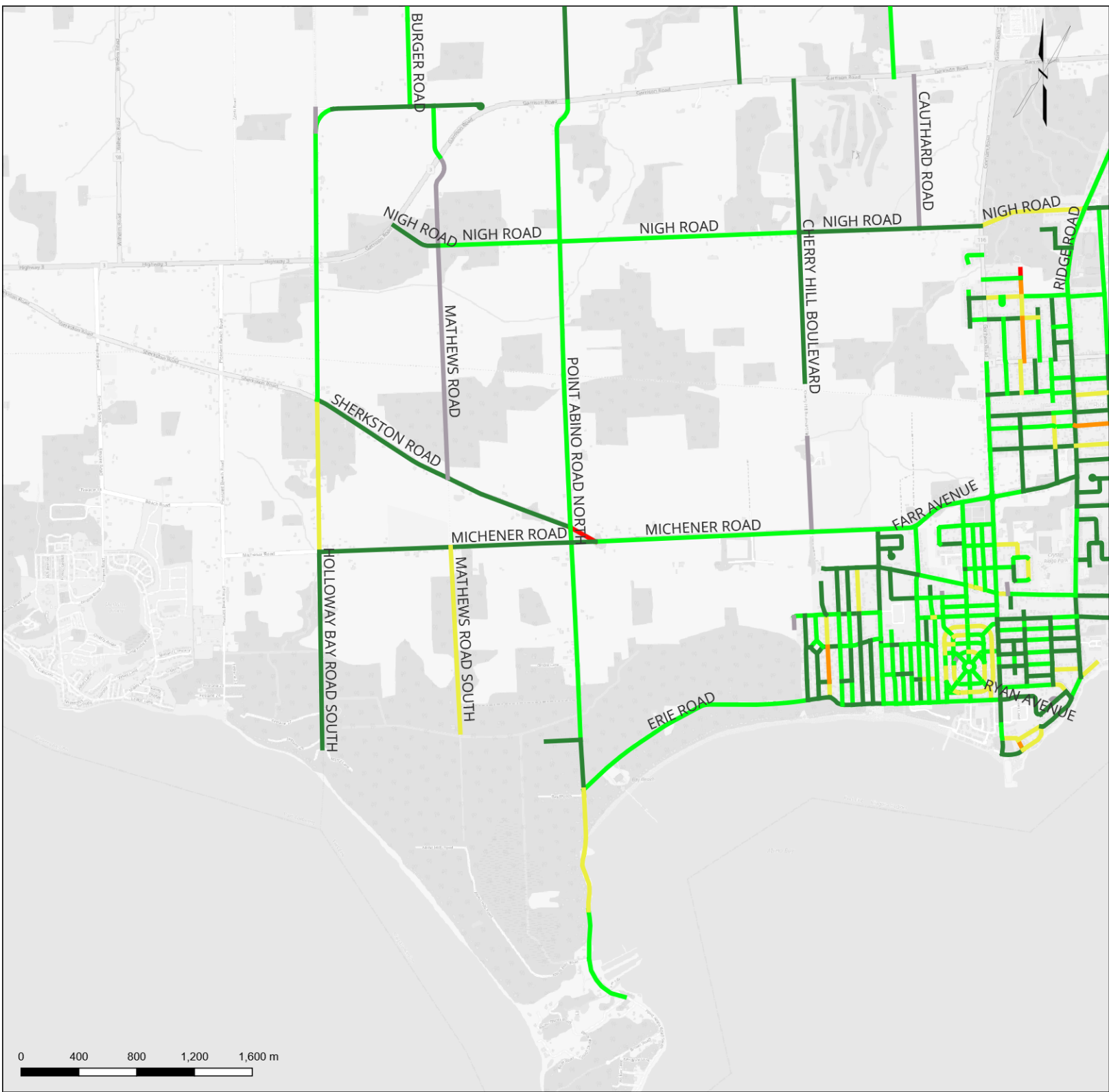
Section: G
Map Title: Network PCI

Project Name:
 Town of Fort Erie 2024 Road Inspection Program

Client Name:
 Town of Fort Erie
 (Ontario, Canada)



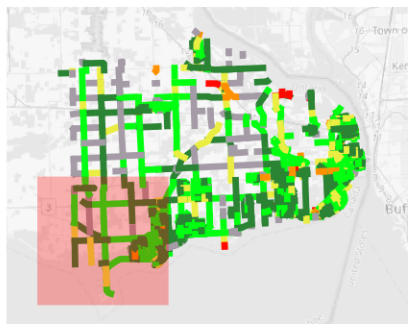
Document Path: C:\Users\control468\OneDrive - GEI Consultants, Inc\Desktop\Fort Erie PCI Map.rptx



LEGEND

Condition Category

- Very Good (PCI 100-80)
- Good (PCI 80 - 65)
- Fair (PCI 65-50)
- Poor (PCI 50-40)
- Very Poor (40-0)
- Not Included in Study



- Reference(s)**
1. Projection NAD83 / UTM zone 17N
 2. Base Data: MNRF LIO, 2023; Town of Fort Erie, 2024; Google Satellite 2023

Section: H
Map Title: Network PCI

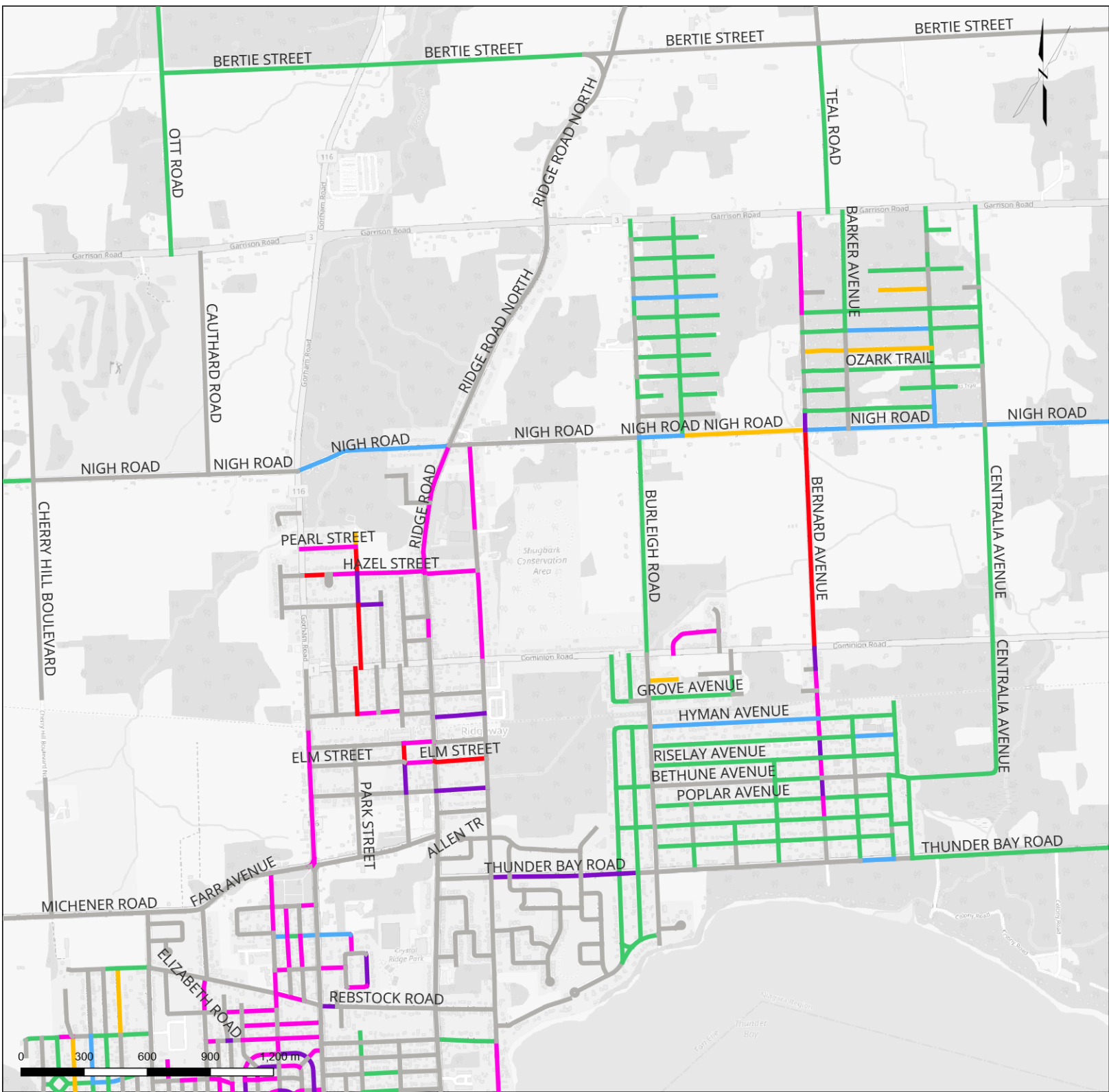
Project Name:
 Town of Fort Erie 2024 Road Inspection Program

Client Name:
 Town of Fort Erie
 (Ontario, Canada)



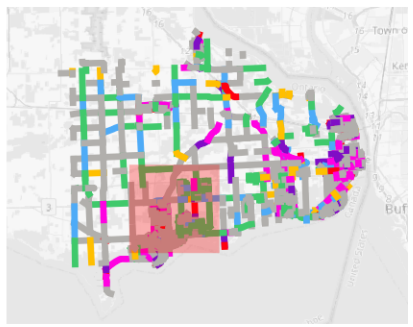
Document Path: C:\Users\control\OneDrive - GEI Consultants, Inc\Desktop\Fort Erie PCI Map.rtgz

Appendix C: 2025 Rehabilitation Needs (Map)



LEGEND

- Treatment Type**
- HMA - Ovly
 - HMA - 2Ovly
 - HMA - Recon 90HMA
 - ST-SST
 - ST-DST
 - ST-FDR & DST
 - No Treatment



- Reference(s)**
1. Projection NAD83 / UTM zone 17N
 2. Base Data: MNRF LIO, 2023; Town of Fort Erie, 2024; Google Satellite 2023

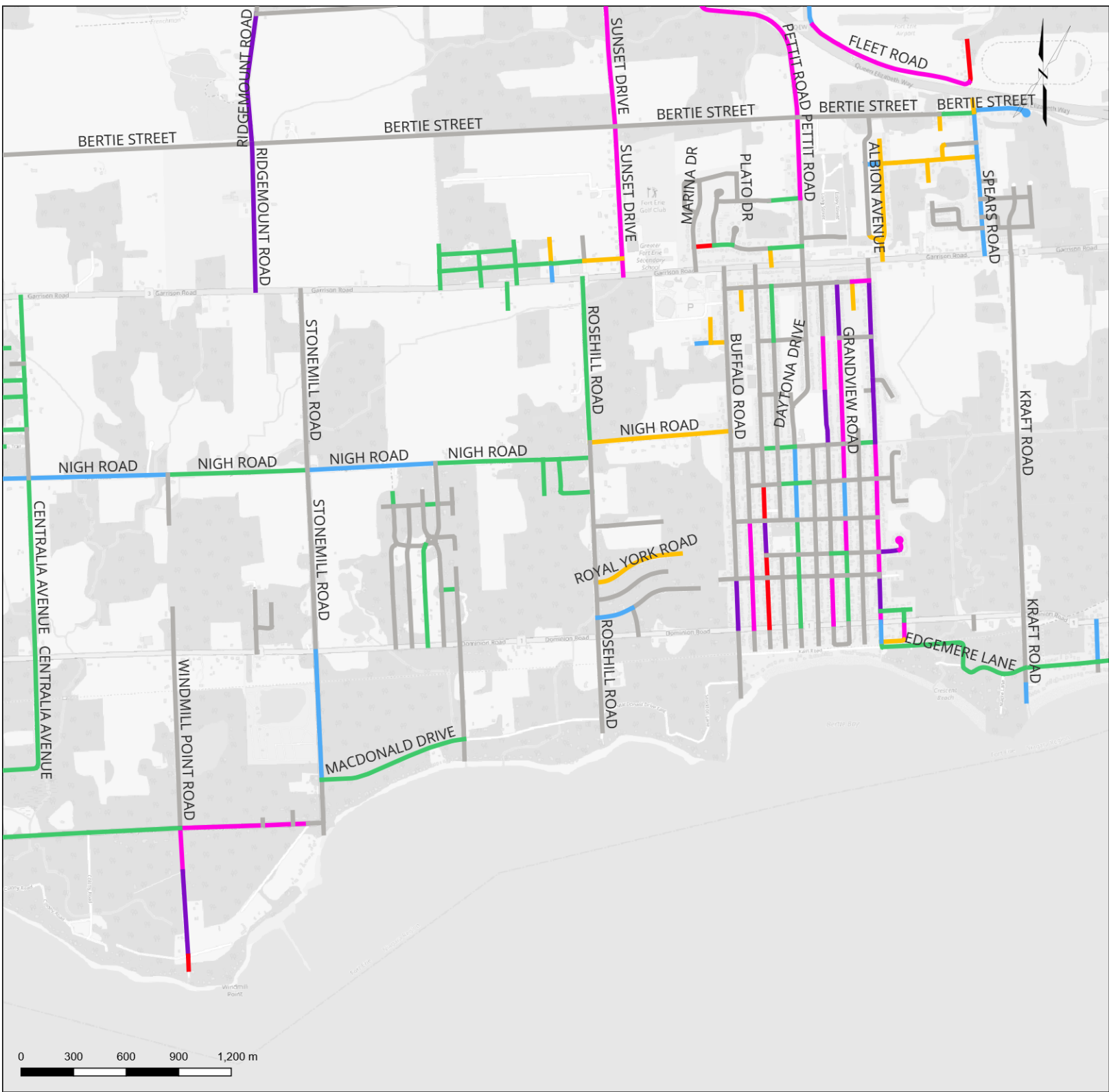
Section: B
Map Title: 2025 Rehabilitation Needs

Project Name:
 Town of Fort Erie 2024 Road Inspection Program

Client Name:
 Town of Fort Erie
 (Ontario, Canada)



Document Path: C:\Users\icntr0468@0neDrive - GEI Consultants, Inc\Desktop\Fort Erie PCI Map.rptz



LEGEND

Treatment Type

- HMA - Ovly
- HMA - 2Ovly
- HMA - Recon 90HMA
- ST-SST
- ST-DST
- ST-FDR & DST
- No Treatment

Reference(s)

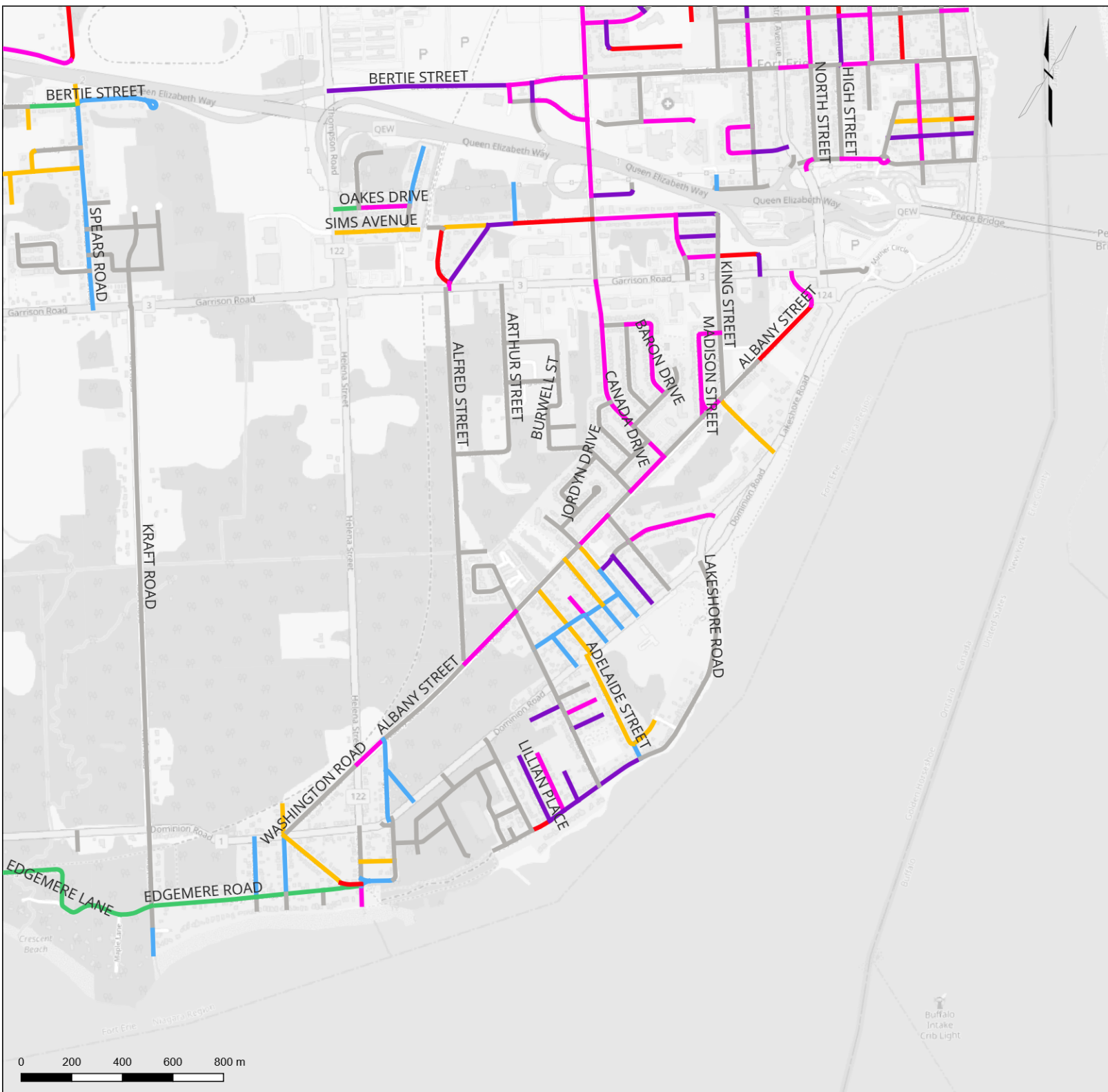
1. Projection NAD83 / UTM zone 17N
2. Base Data: MNRF LIO, 2023; Town of Fort Erie, 2024; Google Satellite 2023

Section: C
Map Title: 2025 Rehabilitation Needs

Project Name:
 Town of Fort Erie 2024 Road Inspection Program

Client Name:
 Town of Fort Erie
 (Ontario, Canada)

Document Path: C:\Users\control468@0neDrive - GEI Consultants, Inc\Desktop\Fort Erie PCI Map.rptx



LEGEND

Treatment Type

- HMA - Ovly
- HMA - 2Ovly
- HMA - Recon 90HMA
- ST-SST
- ST-DST
- ST-FDR & DST
- No Treatment

Reference(s)

1. Projection NAD83 / UTM zone 17N
2. Base Data: MNRF LIO, 2023; Town of Fort Erie, 2024; Google Satellite 2023

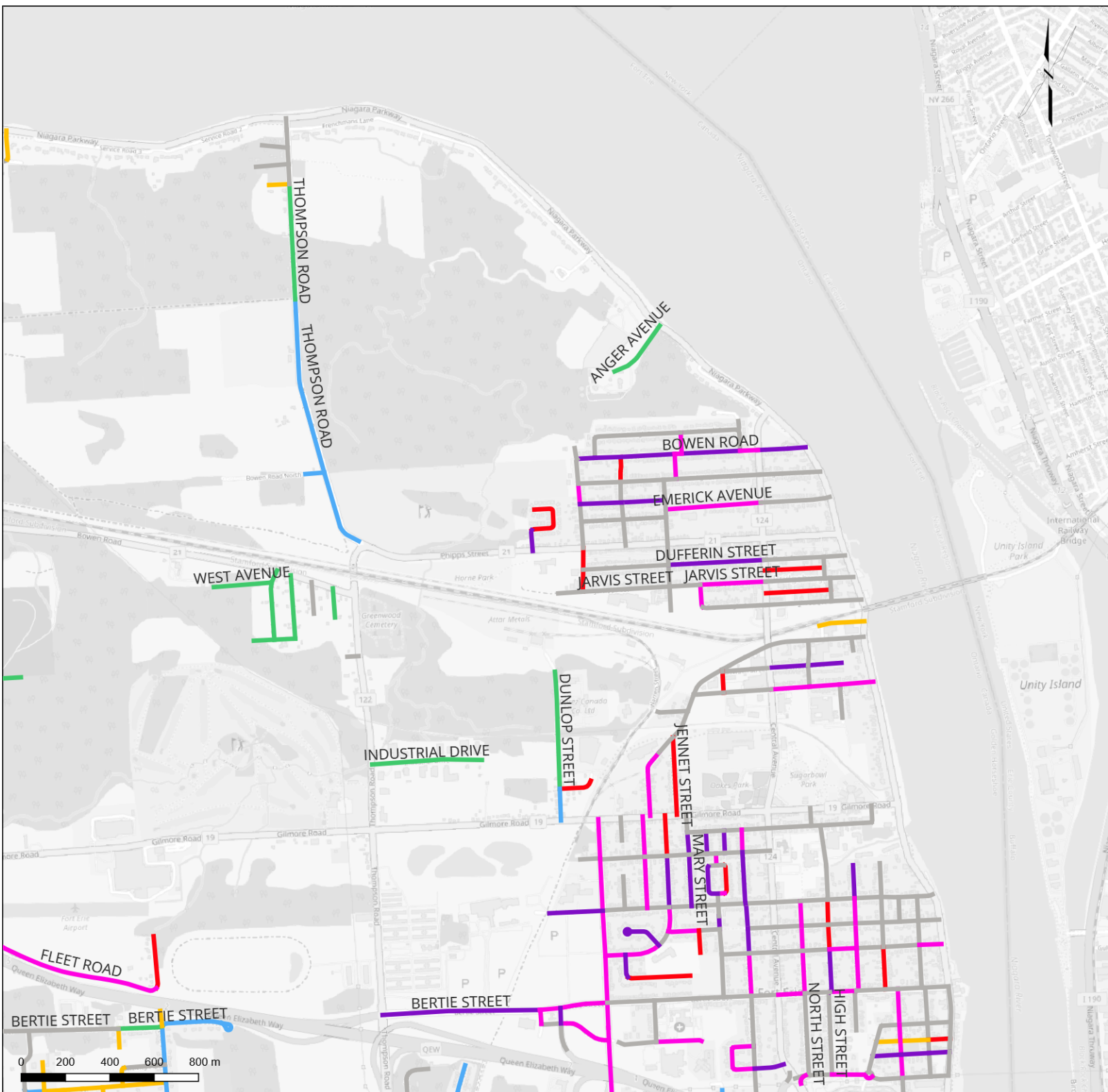
Section: D
Map Title: 2025 Rehabilitation Needs

Project Name:
 Town of Fort Erie 2024 Road Inspection Program

Client Name:
 Town of Fort Erie
 (Ontario, Canada)



Document Path: C:\Users\control468\OneDrive - GEI Consultants, Inc\Desktop\Fort Erie PCI Map.rpt



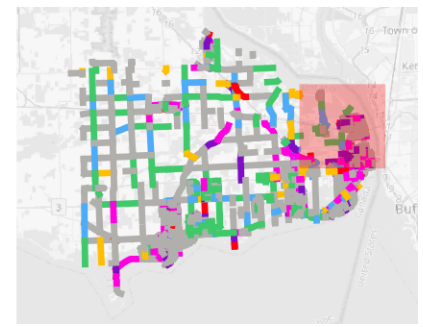
LEGEND

Treatment Type

- HMA - Ovly
- HMA - 2Ovly
- HMA - Recon 90HMA
- ST-SST
- ST-DST
- ST-FDR & DST
- No Treatment

Reference(s)

1. Projection NAD83 / UTM zone 17N
2. Base Data: MNRF LIO, 2023; Town of Fort Erie, 2024; Google Satellite 2023



Section: E

Map Title: 2025 Rehabilitation Needs

Project Name:
Town of Fort Erie 2024 Road Inspection Program

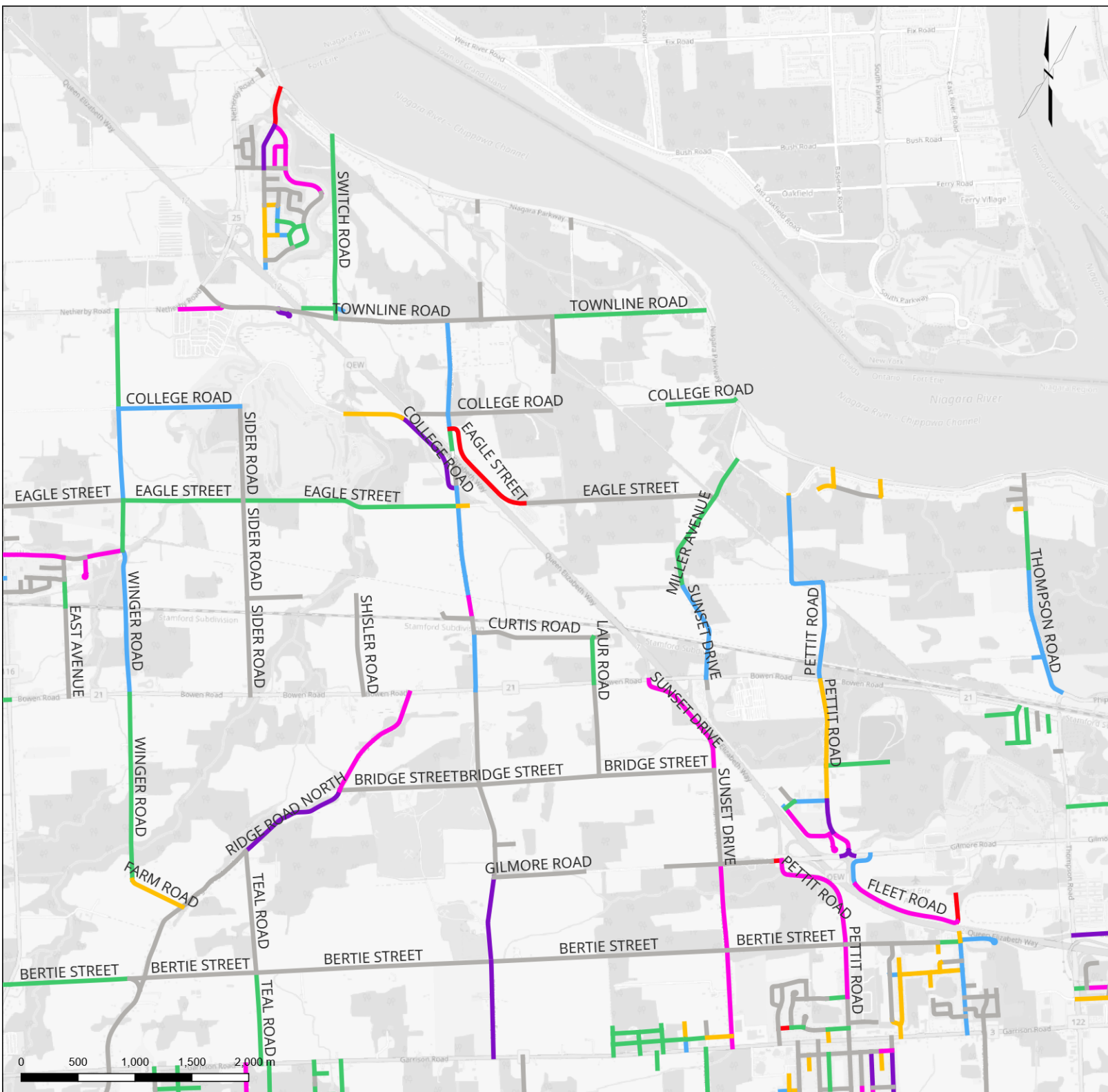
Client Name:
Town of Fort Erie
(Ontario, Canada)

GEI CONSULTANTS

Last Updated: August 2025
Document ID: 700000-G-000



Document Path: C:\Users\mccr\OneDrive - GEI Consultants, Inc\Desktop\Fort Erie PCI Map.rg2



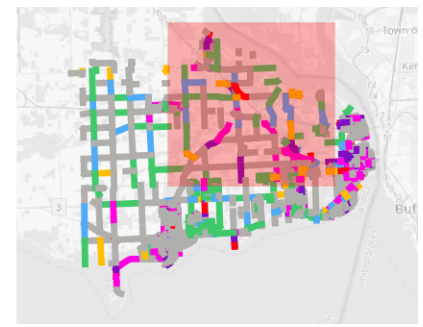
LEGEND

Treatment Type

- HMA - Ovly
- HMA - 2Ovly
- HMA - Recon 90HMA
- ST-SST
- ST-DST
- ST-FDR & DST
- No Treatment

Reference(s)

1. Projection NAD83 / UTM zone 17N
2. Base Data: MNRF LIO, 2023; Town of Fort Erie, 2024; Google Satellite 2023



Section: F

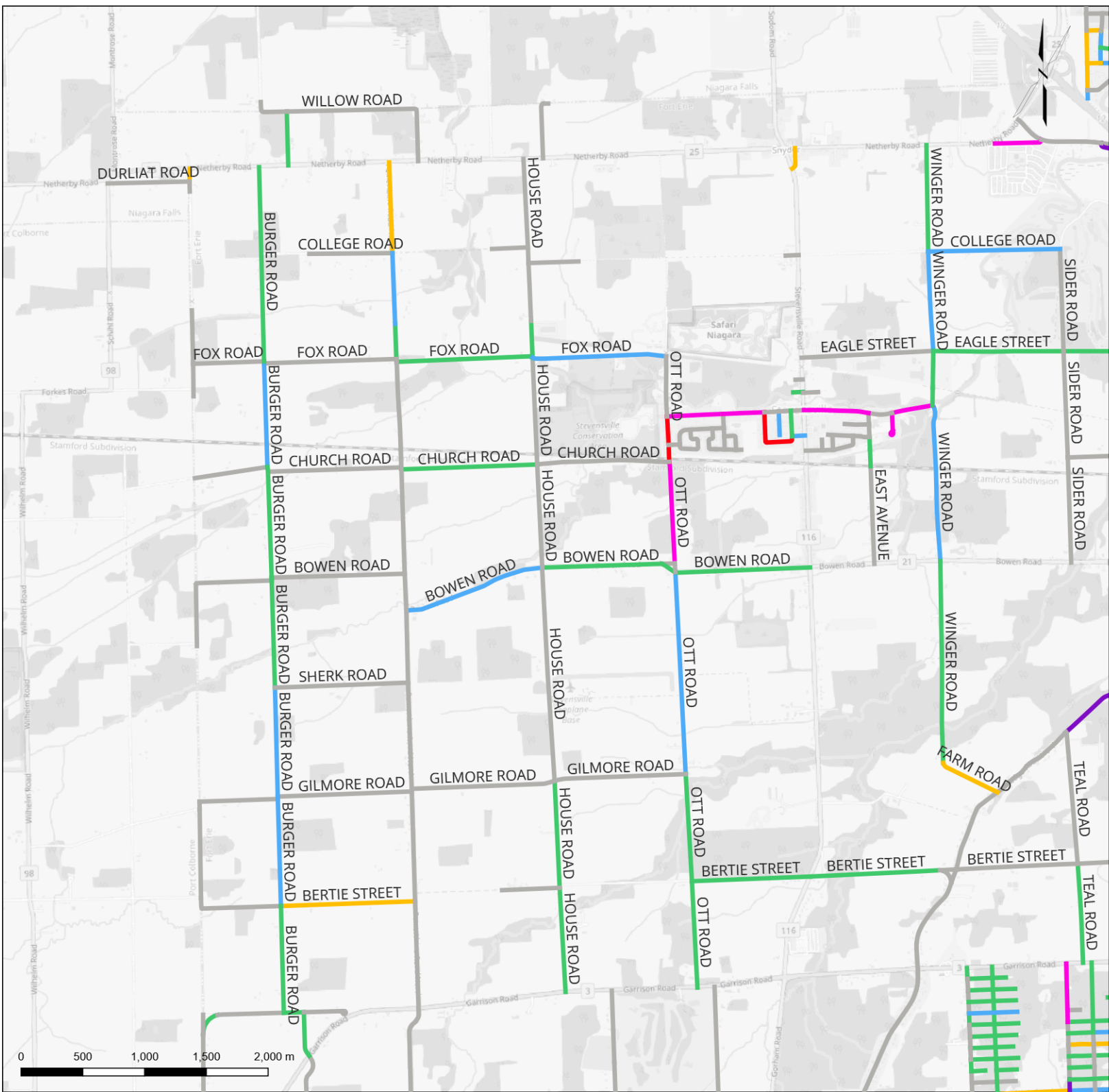
Map Title: 2025 Rehabilitation Needs

Project Name:
Town of Fort Erie 2024 Road Inspection Program

Client Name:
Town of Fort Erie
(Ontario, Canada)



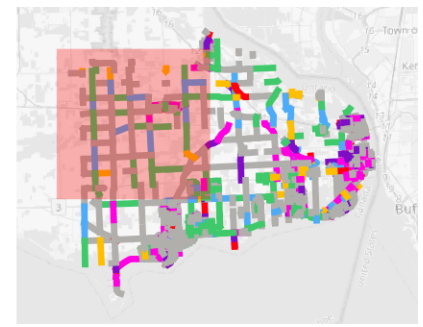
Document Path: C:\Users\control\OneDrive - GEI Consultants, Inc\Desktop\Fort Erie PCI Map.rtgz



LEGEND

Treatment Type

- HMA - Ovly
- HMA - 2Ovly
- HMA - Recon 90HMA
- ST-SST
- ST-DST
- ST-FDR & DST
- No Treatment



- Reference(s)**
1. Projection NAD83 / UTM zone 17N
 2. Base Data: MNRF LIO, 2023; Town of Fort Erie, 2024; Google Satellite 2023

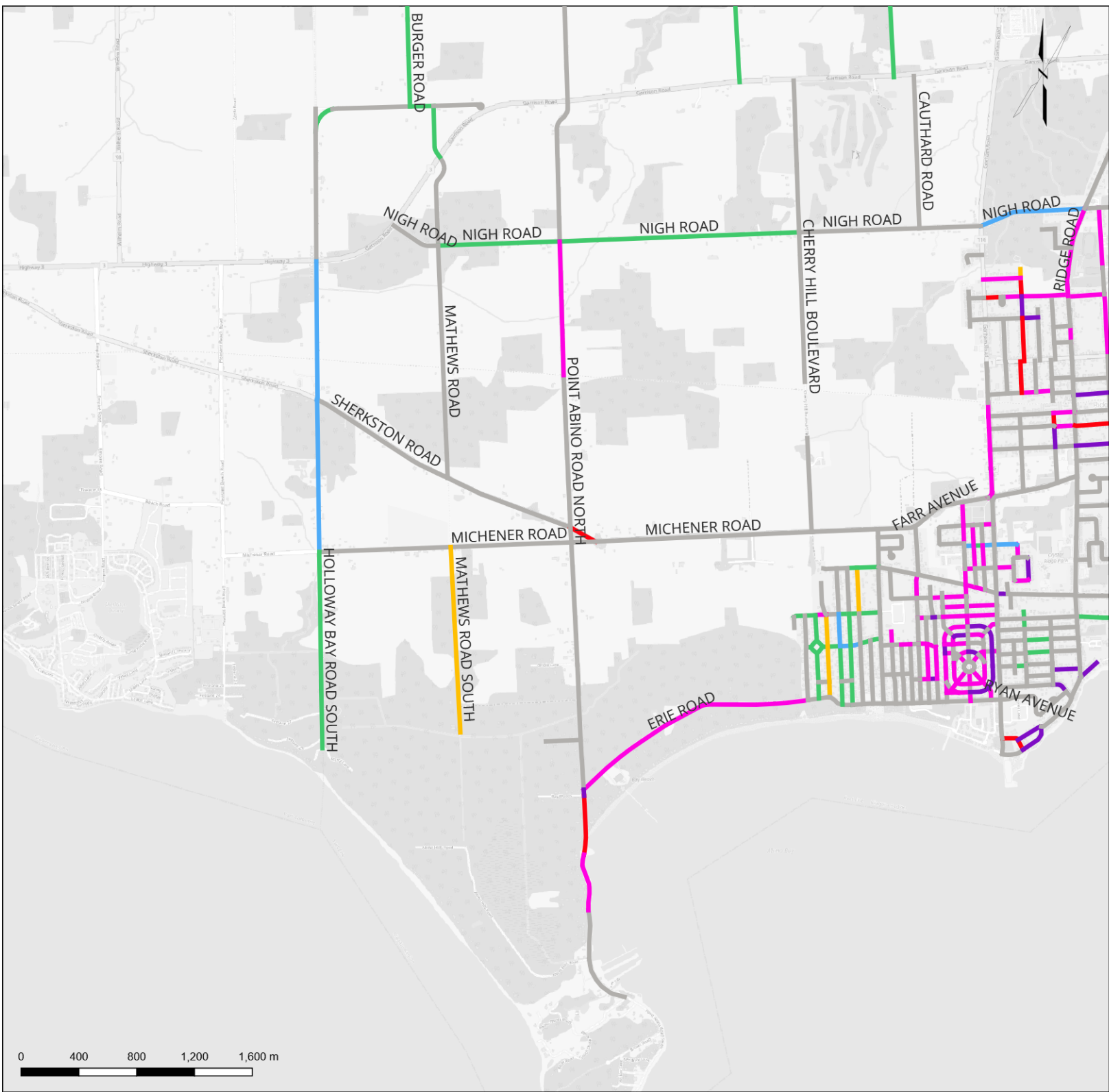
Section: G
Map Title: 2025 Rehabilitation Needs

Project Name:
 Town of Fort Erie 2024 Road Inspection Program

Client Name:
 Town of Fort Erie
 (Ontario, Canada)



Document Path: C:\Users\control468\OneDrive - GEI Consultants, Inc\Desktop\Fort Erie PCI\Map.rtgz



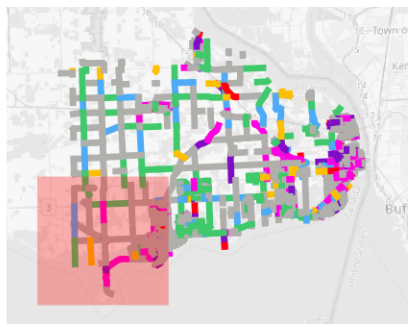
LEGEND

Treatment Type

- HMA - Ovly
- HMA - 2Ovly
- HMA - Recon 90HMA
- ST-SST
- ST-DST
- ST-FDR & DST
- No Treatment

Reference(s)

1. Projection NAD83 / UTM zone 17N
2. Base Data: MNRF LIO, 2023; Town of Fort Erie, 2024; Google Satellite 2023



Section: H

Map Title: 2025 Rehabilitation Needs

Project Name:
Town of Fort Erie 2024 Road Inspection Program

Client Name:
Town of Fort Erie
(Ontario, Canada)



Document Path: C:\Users\control\OneDrive - GEI Consultants, Inc\Desktop\Fort Erie PCI\Map.rptx

Appendix D:

10 Year “Anticipated Funding” Budget Scenario

Fort Erie 10-Year Anticipated Funding Priority Program Results

Year	TOFE Asset_ID	Street	From Limit	To Limit	LaneKM	Treatment	Treatment Cost
2025	RD-RDS-001432	ALBANY STREET	GARRISON ROAD	ALBANY STREET	0.319	Planned Capital Project	
2025	RD-RDS-001908	ALBANY STREET	190m NORTH EAST OF KING STREET	SOUTH BEND AFTER LEGION	0.615	Planned Capital Project	
2025	RD-RDS-000317	ARLINGTON AVENUE	CRESCENT ROAD	BRIGHTON AVENUE	0.261	Planned HMA Overlay	\$ 25,450.00
2025	RD-RDS-000926	BERTIE STREET	POINT ABINO ROAD NORTH	BURGER ROAD	2.173	Planned Surface Treatment	\$ 99,363.00
2025	RD-RDS-000438	BETHUNE AVENUE	NEVA ROAD	NEVA ROAD	0.083	ST-SST	\$ 1,517.09
2025	RD-RDS-000668	BLACK CREEK ROAD	LAWRENCE AVENUE	WESTBROOK AVENUE	0.529	Planned Capital Project	
2025	RD-RDS-000669	BLACK CREEK ROAD	WESTBROOK AVENUE	RIVER TRAIL	0.435	Planned Capital Project	
2025	RD-RDS-000818	BOWEN ROAD	POINT ABINO ROAD NORTH	HOUSE ROAD	2.325	Planned Surface Treatment	\$ 45,541.00
2025	RD-RDS-001108	BURGER ROAD	CHURCH ROAD	CHURCH ROAD	0.078	ST-SST	\$ 1,670.91
2025	RD-RDS-001110	BURGER ROAD	FOX ROAD	FOX ROAD	0.032	ST-SST	\$ 693.03
2025	RD-RDS-001355	BURGER ROAD	BOWEN ROAD	BOWEN ROAD	0.045	ST-SST	\$ 977.02
2025	RD-RDS-001748	BURGER ROAD	GILMORE ROAD	GILMORE ROAD	0.039	ST-DST	\$ 1,667.44
2025	RD-RDS-000307	CHERRY AVENUE	OAKHILL BOULEVARD	WEST END OF ROAD	0.231	Planned Surface Treatment	\$ 21,161.00
2025	RD-RDS-000487	CHERRY AVENUE	BURLEIGH ROAD	RIDGEWOOD AVENUE	0.405	Planned Surface Treatment	\$ 17,940.00
2025	RD-RDS-001789	CHERRY AVENUE	RIDGEWOOD AVENUE	EAST END OF ROAD	0.375	Planned Surface Treatment	\$ 17,020.00
2025	RD-RDS-000314	CRESCENT ROAD	ARLINGTON AVE	EDGEMERE LANE	0.06	ST-SST	\$ 1,196.54
2025	RD-RDS-000262	EDGEMERE ROAD	PIERCE AVENUE	LEASK AVENUE (CUT-OFF W)	0.163	ST-SST	\$ 2,153.01
2025	RD-RDS-000266	EDGEMERE ROAD	LEASK AVENUE (CUT-OFF W)	HELENA STREET	0.142	ST-SST	\$ 1,873.80
2025	RD-RDS-001340	EDGEMERE ROAD CUT-OFF (N)	HELENA STREET	EDGEMERE ROAD	0.064	ST-DST	\$ 2,120.11
2025	RD-RDS-001579	EDGEMERE ROAD CUT-OFF (S)	HELENA STREET	EDGEMERE ROAD	0.071	ST-DST	\$ 2,364.20
2025	RD-RDS-000182	EDWARD AVENUE	QUEENSTON BOULEVARD	ALBANY STREET	0.376	Planned HMA Overlay	\$ 36,873.00
2025	RD-RDS-001677	EDWARD AVENUE	DOMINION ROAD	QUEENSTON BOULEVARD	0.287	Planned HMA Overlay	\$ 27,113.00
2025	RD-RDS-001086	EMERSON AVENUE	BRIGHTON AVE	EAST END OF ROAD	0.077	ST-SST	\$ 1,142.51
2025	RD-RDS-000508	FARR AVENUE	RIDGE ROAD	SOUTH MILL STREET	0.29	Planned Capital Project	
2025	RD-RDS-000509	FARR AVENUE	SOUTH MILL STREET	PARK STREET	0.483	Planned Capital Project	
2025	RD-RDS-000511	FARR AVENUE	PARK STREET	GORHAM ROAD CURVE	0.395	Planned Capital Project	
2025	RD-RDS-001246	FARR AVENUE	RIDGEWAY ROAD CURVE (WS)	RIDGEWAY ROAD	0.027	Planned Capital Project	
2025	RD-RDS-000175	FERGUSON AVENUE	DRUMMOND CRESCENT	ALBANY STREET	0.261	Planned HMA Overlay	\$ 24,944.00
2025	RD-RDS-001003	FERGUSON AVENUE	QUEENSTON BOULEVARD	DRUMMOND CRECENT	0.231	Planned HMA Overlay	\$ 25,160.00
2025	RD-RDS-001701	FERGUSON AVENUE	DOMINION ROAD	QUEENSTON BOULEVARD	0.222	Planned HMA Overlay	\$ 21,039.00
2025	RD-RDS-000377	FERNDAL AVENUE	PARKSIDE AVENUE	ENGLEWOOD AVENUE	0.396	Planned Capital Project	
2025	RD-RDS-000378	FERNDAL AVENUE	PHILLIPS STREET	HOLLYWOOD STREET	0.416	Planned Capital Project	
2025	RD-RDS-001545	FERNDAL AVENUE	ENGLEWOOD AVENUE	LAKEHURST AVENUE	0.256	Planned Capital Project	
2025	RD-RDS-001688	FERNDAL AVENUE	LAKEHURST AVENUE	DOMINION ROAD	0.573	Planned Capital Project	
2025	RD-RDS-001708	FERNDAL AVENUE	HOLLYWOOD STREET	PARKSIDE AVENUE	0.407	Planned Capital Project	

Fort Erie 10-Year Anticipated Funding Priority Program Results

Year	TOFE Asset_ID	Street	From Limit	To Limit	LaneKM	Treatment	Treatment Cost
2025	RD-RDS-000180	GEORGE ROAD	DOMINION ROAD	QUEENSTON BOULEVARD	0.262	Planned HMA Overlay	\$ 24,510.00
2025	RD-RDS-000696	GLENSPRING ROAD	(DIAMOND-EAST) AT CHERRY HILL BOULEVARD	ROSEWOOD AVENUE	0.068	ST-SST	\$ 1,117.42
2025	RD-RDS-001400	GLENSPRING ROAD	WILLOWOOD AVENUE	(DIAMOND-WEST) AT CHERRY HILL BOULEVARD	0.067	ST-SST	\$ 1,104.20
2025	RD-RDS-001654	GLENSPRING ROAD	(DIAMOND-NE) AT CHERRY HILL BOULEVARD SOUTH	CHERRY HILL BOULEVARD SOUTH	0.118	ST-SST	\$ 1,947.97
2025	RD-RDS-001247	GORHAM ROAD	GORHAM ROAD CURVE (WS)	FARR AVENUE	0.045	Planned Capital Project	
2025	RD-RDS-001361	GORHAM ROAD	GORHAM CURVE START POINT	FARR AVENUE	0.064	Planned Capital Project	
2025	RD-RDS-000895	HOLLOWAY BAY ROAD	NETHERBY ROAD	DURLIAT ROAD	0.206	Planned Surface Treatment	\$ 14,720.00
2025	RD-RDS-000737	JEWSON ROAD	GRAYSON AVENUE	NORTH END OF ROAD	0.088	ST-SST	\$ 1,735.13
2025	RD-RDS-000173	LAKESHORE ROAD	ADELADE STREET	ALBERT STREET	0.391	Planned Capital Project	
2025	RD-RDS-000174	LAKESHORE ROAD	ALBERT STREET	PARKVIEW AVENUE	0.207	Planned Capital Project	
2025	RD-RDS-000176	LAKESHORE ROAD	PARKVIEW AVENUE	WINDSOR AVENUE	0.138	Planned Capital Project	
2025	RD-RDS-000179	LAKESHORE ROAD	LILLIAN STREET	BARDOL AVENUE	0.164	Planned Capital Project	
2025	RD-RDS-001431	LAKESHORE ROAD	WINDSOR AVENUE	LILLIAN STREET	0.135	Planned Capital Project	
2025	RD-RDS-000615	LAKEWOOD AVENUE	SMALLS ROAD	GLENSPRING ROAD	0.443	Planned HMA Overlay	\$ 40,958.00
2025	RD-RDS-000626	LAKEWOOD AVENUE	GLENSPRING ROAD	GLENOLDEN LANE	0.487	Planned HMA Overlay	\$ 44,284.00
2025	RD-RDS-001593	LAKEWOOD AVENUE	GLENOLDEN LANE	ERIE ROAD	0.321	Planned HMA Overlay	\$ 28,197.00
2025	RD-RDS-001181	LEASKE AVENUE (CUT-OFF W)	LEASK AVENUE	EDGEMERE ROAD	0.043	ST-DST	\$ 1,436.78
2025	RD-RDS-000885	MATHEWS ROAD SOUTH	MICHENER ROAD	SOUTH END OF ROAD	2.568	Planned Surface Treatment	\$ 115,923.00
2025	RD-RDS-000012	MURDOCK AVENUE	WALDEN BOULEVARD	DIPIETRO STREET	0.364	Planned Capital Project	
2025	RD-RDS-000186	NELSON AVENUE	DOMINION ROAD	QUEENSTON BOULEVARD	0.295	Planned HMA Overlay	\$ 28,197.00
2025	RD-RDS-001025	NEVA ROAD	HYMAN AVENUE	NORTH END OF ROAD	0.116	ST-SST	\$ 1,908.64
2025	RD-RDS-001840	NEVA ROAD	EVADERE AVENUE	EVADERE AVENUE	0.089	ST-SST	\$ 1,478.66
2025	RD-RDS-000870	NIGH ROAD	OAKHILL BOULEVARD	CENTRALIA AVENUE	0.473	Planned Surface Treatment	\$ 21,161.00
2025	RD-RDS-000890	NIGH ROAD	RIDGEWOOD AVENUE	BERNARD AVENUE	1.169	Planned Surface Treatment	\$ 52,993.00
2025	RD-RDS-001027	NIGH ROAD	OAKHILL BOULEVARD	BARKER AVENUE	0.824	Planned Surface Treatment	\$ 37,997.00
2025	RD-RDS-001142	NIGH ROAD	BARKER AVENUE	BERNARD AVENUE	0.411	Planned Surface Treatment	\$ 17,940.00
2025	RD-RDS-001749	NIGH ROAD	BURLEIGH ROAD	RIDGEWOOD AVENUE	0.411	Planned Surface Treatment	\$ 17,664.00
2025	RD-RDS-001295	NORTH SERVICE ROAD	NORTH SERVICE ROAD	NORTH END OF ROAD	0.042	ST-DST	\$ 2,182.32
2025	RD-RDS-000392	NORTH SHORE DRIVE	MAPLE LEAF AVENUE	PLEASANT AVENUE	0.108	ST-SST	\$ 1,777.10
2025	RD-RDS-000807	POINT ABINO ROAD SOUTH	ERIE ROAD	BAY WOODS	0.086	Planned HMA Overlay	\$ 10,104.00
2025	RD-RDS-001243	POINT ABINO ROAD SOUTH	BAY WOODS	715 POINT ABINO RD S	0.815	Planned HMA Overlay	\$ 69,788.00
2025	RD-RDS-000731	POUND AVENUE	ROSEHILL ROAD	SUNSET DRIVE	0.432	Planned HMA Overlay	\$ 40,850.00
2025	RD-RDS-000030	QUEENSTON BOULEVARD	JOSEPH STREET	GEORGE ROAD	0.165	Planned HMA Overlay	\$ 18,653.00
2025	RD-RDS-000191	QUEENSTON BOULEVARD	EDWARD AVENUE	NELSON AVENUE	0.151	Planned HMA Overlay	\$ 16,484.00
2025	RD-RDS-000192	QUEENSTON BOULEVARD	NELSON AVENUE	ALBERT STREET	0.177	Planned HMA Overlay	\$ 18,220.00

Fort Erie 10-Year Anticipated Funding Priority Program Results

Year	TOFE Asset_ID	Street	From Limit	To Limit	LaneKM	Treatment	Treatment Cost
2025	RD-RDS-001673	QUEENSTON BOULEVARD	FERGUSON AVENUE	JOSEPH STREET	0.155	Planned HMA Overlay	\$ 16,268.00
2025	RD-RDS-001770	QUEENSTON BOULEVARD	GEORGE ROAD	EDWARD AVENUE	0.157	Planned HMA Overlay	\$ 17,352.00
2025	RD-RDS-002824	RICHMOND AVENUE	FERRY STREET	NORTH END OF ROAD	0.149	ST-SST	\$ 1,965.81
2025	RD-RDS-000930	RIDGE ROAD NORTH	TEAL ROAD	BRIDGE STREET	2.04	Planned HMA Overlay	\$ 340,032.00
2025	RD-RDS-001135	RIDGE ROAD NORTH	BRIDGE STREET	BOWEN ROAD	2.176	Planned HMA Overlay	\$ 356,701.00
2025	RD-RDS-001050	RIDGEWAY ROAD	RIDGEWAY CURVE START POINT	FARR AVENUE	0.071	Planned Capital Project	
2025	RD-RDS-001063	RIDGEWAY ROAD	RIDGEWAY ROAD CURVE (WS)	FARR AVENUE	0.035	Planned Capital Project	
2025	RD-RDS-000650	ROSEWOOD AVENUE	ERIE ROAD	GLENOLDEN LANE	0.215	Planned HMA Overlay	\$ 18,617.00
2025	RD-RDS-000652	ROSEWOOD AVENUE	GLENSPRING ROAD	SMALLS ROAD	0.445	Planned HMA Overlay	\$ 39,042.00
2025	RD-RDS-001836	ROSEWOOD AVENUE	GLENOLDEN LANE	GLENSPRING ROAD	0.486	Planned HMA Overlay	\$ 43,742.00
2025	RD-RDS-000889	SNYDER ROAD	NETHERBY ROAD	STEVENSVILLE ROAD	0.352	Planned HMA Overlay	\$ 49,130.00
2025	RD-RDS-000779	SUTHERLAND DRIVE	CAIRN'S CRESCENT	SERVICE ROAD 4	0.043	ST-FDR & DST	\$ 2,706.89
2025	RD-RDS-000220	TECUMSEH TRAIL	OAKHILL BOULEVARD	BARKER AVENUE	0.408	Planned Surface Treatment	\$ 37,169.00
2025	RD-RDS-000221	TECUMSEH TRAIL	BARKER AVENUE	BERNARD AVENUE	0.204	Planned Surface Treatment	\$ 18,768.00
2025	RD-RDS-000785	THUNDER BAY ROAD	MAPLE LEAF AVENUE	PLEASANT AVENUE	0.178	Planned Capital Project	
2025	RD-RDS-000787	THUNDER BAY ROAD	PROSPECT POINT ROAD	MAPLE LEAF AVENUE	1.22	Planned Capital Project	
2025	RD-RDS-001711	VICTORIA ROAD	CRYSTAL PLAZA	OXFORD AVENUE	0.029	HMA - 20vly	\$ 3,605.26
2025	RD-RDS-001175	WALDEN BOULEVARD	HOSPITALITY DRIVE	MURDOCK AVENUE	0.213	Planned Capital Project	
2025	RD-RDS-001809	WALDEN BOULEVARD	HOSPITALITY DRIVE	CONCESSION ROAD	0.61	Planned Capital Project	
2025	RD-RDS-000676	WELLINGTON ROAD	RIDGEWAY ROAD	EAST END OF ROAD	0.315	Planned HMA Overlay	\$ 49,841.00
2025	RD-RDS-000679	WELLINGTON ROAD	BELVIDERE ROAD	HAUN ROAD	0.124	ST-SST	\$ 1,842.41
						Total 2025:	\$ 2,009,093.24

Fort Erie 10-Year Anticipated Funding Priority Program Results

Year	TOFE Asset_ID	Street	From Limit	To Limit	LaneKM	Treatment	Treatment Cost
2026	RD-RDS-001157	ABERDEEN COURT	ABERDEEN STREET	ABERDEEN STREET SOUTHEAST CORNER	0.062	HMA - Ovly	\$ 9,513.23
2026	RD-RDS-000183	ADELAIDE STREET	LAKESHORE ROAD	WHITE AVENUE	0.128	ST-DST	\$ 5,097.78
2026	RD-RDS-001477	AIRLINE STREET	WEST MAIN STREET	FOSTER STREET	0.412	ST-SST	\$ 8,160.05
2026	RD-RDS-000614	ARDMORE PLACE	SEYMORE AVENUE	SOUTH END OF ROAD	0.229	ST-FDR & DST	\$ 13,117.09
2026	RD-RDS-001011	ARGYLE ROAD	(INTERSECT) GRAHAM AVE	ALBANY STREET	0.245	ST-FDR & DST	\$ 14,019.31
2026	RD-RDS-001372	ASH AVENUE	BURLEIGH ROAD	RIDGEWOOD AVENUE	0.203	ST-SST	\$ 5,362.03
2026	RD-RDS-001612	ASH AVENUE	RIDGEWOOD AVENUE	EAST END OF ROAD	0.171	ST-SST	\$ 4,529.44
2026	RD-RDS-000734	BARHART STREET	POUND AVENUE	NORTH END OF ROAD	0.275	ST-FDR & DST	\$ 12,581.24
2026	RD-RDS-000306	BARKER AVENUE	SHAWNEE TRAIL	MAPLE AVENUE	0.183	ST-SST	\$ 3,621.75
2026	RD-RDS-002805	BARKER AVENUE	TECUMSEH TRAIL	SHAWNEE TRAIL	0.19	ST-SST	\$ 3,764.92
2026	RD-RDS-002668	BARNHART STREET	GARRISON ROAD	POUND AVENUE	0.195	ST-DST	\$ 7,743.52
2026	RD-RDS-000076	BEACHVIEW AVENUE	NORTH END OF ROAD	DOMINION ROAD	0.238	ST-FDR & DST	\$ 13,599.65
2026	RD-RDS-000643	BELFAST ROAD SOUTH	CAMBRIDGE ROAD	LINCOLN ROAD	0.116	HMA - Ovly	\$ 10,447.35
2026	RD-RDS-000599	BELLEVIEW BOULEVARD	PEARL STREET	NORTH END OF ROAD	0.121	ST-FDR & DST	\$ 8,316.90
2026	RD-RDS-001619	BELLEVIEW BOULEVARD	DOMINION ROAD	SUMMIT AVENUE	0.597	Planned Capital Project	
2026	RD-RDS-001715	BELLEVIEW BOULEVARD	HIBBARD STREET	DOMINION ROAD	0.433	Planned Capital Project	
2026	RD-RDS-000619	BENNER AVENUE	SEYMORE AVENUE	NORTH END OF ROAD	0.26	ST-FDR & DST	\$ 16,373.43
2026	RD-RDS-001308	BENNER AVENUE	GLEN BELLE AVENUE	SEYMORE AVENUE	0.249	ST-FDR & DST	\$ 15,645.14
2026	RD-RDS-002746	BERTIE BAY ROAD	NORTH END OF ROAD	DOMINION ROAD	0.231	ST-SST	\$ 3,816.61
2026	RD-RDS-002748	BERTIE BAY ROAD	NORTH OF BIRD AVENUE	SOUTH OF BIRD AVENUE	0.233	ST-SST	\$ 3,851.98
2026	RD-RDS-002750	BERTIE BAY ROAD	NORTH END OF ROAD	FERRY STREET	0.159	ST-SST	\$ 2,101.19
2026	RD-RDS-002751	BERTIE BAY ROAD	LAFAYETTE AVENUE	SOUTH OF LAFAYETTE AVENUE	0.133	ST-SST	\$ 1,756.15
2026	RD-RDS-000405	BETHUNE AVENUE	NEVA ROAD	SHIRLEY ROAD	0.105	ST-SST	\$ 1,909.00
2026	RD-RDS-000408	BETHUNE AVENUE	PLEASANT AVENUE	BURLEIGH ROAD	0.173	ST-SST	\$ 2,570.86
2026	RD-RDS-000409	BETHUNE AVENUE	MAPLE LEAF AVENUE	PLEASANT AVENUE	0.173	ST-SST	\$ 2,573.54
2026	RD-RDS-001396	BETHUNE AVENUE	NICOLAS ROAD	NEVA ROAD	0.319	ST-SST	\$ 5,794.62
2026	RD-RDS-001784	BETHUNE AVENUE	BERNARD AVENUE	NICOLAS ROAD	0.319	ST-SST	\$ 5,790.26
2026	RD-RDS-002826	BIRD AVENUE	CHAPIN PARKWAY	BERTIE BAY ROAD	0.176	ST-SST	\$ 2,622.91
2026	RD-RDS-000668	BLACK CREEK ROAD	LAWRENCE AVENUE	WESTBROOK AVENUE	0.529	Planned Capital Project	
2026	RD-RDS-000669	BLACK CREEK ROAD	WESTBROOK AVENUE	RIVER TRAIL	0.435	Planned Capital Project	
2026	RD-RDS-000670	BLACK CREEK ROAD	RIVER TRAIL	SOUTH END OF ROAD	0.132	ST-FDR & DST	\$ 9,830.56
2026	RD-RDS-001362	BOWEN ROAD	ALWIN PLACE	ALWIN PLACE	0.063	HMA - Ovly	\$ 9,737.55
2026	RD-RDS-001036	BOWEN ROAD (CUT-OFF)	BOWEN ROAD	OTT ROAD	0.262	ST-SST	\$ 5,285.68
2026	RD-RDS-001481	BOWEN ROAD NORTH	THOMPSON ROAD	WEST END OF ROAD	0.085	ST-DST	\$ 4,511.43
2026	RD-RDS-002772	BRANTFORD AVENUE	DOMINION ROAD	KINGSTON ROAD	0.316	ST-SST	\$ 4,697.93

Fort Erie 10-Year Anticipated Funding Priority Program Results

Year	TOFE Asset_ID	Street	From Limit	To Limit	LaneKM	Treatment	Treatment Cost
2026	RD-RDS-001491	BREWSTER ROAD	HAUN ROAD	BELVIDERE ROAD	0.062	HMA - Ovly	\$ 8,939.17
2026	RD-RDS-001537	BRIGHTON AVENUE	EMERSON AVENUE	DOMINION ROAD	0.124	ST-DST	\$ 5,731.63
2026	RD-RDS-000384	BURLEIGH ROAD	CEDAR AVENUE	ASH AVENUE	0.184	ST-SST	\$ 3,335.57
2026	RD-RDS-000386	BURLEIGH ROAD	CHERRY AVENUE	PEACH AVENUE	0.185	ST-SST	\$ 3,367.56
2026	RD-RDS-000387	BURLEIGH ROAD	PEACH AVENUE	MOHAWK AVENUE	0.188	ST-SST	\$ 3,421.37
2026	RD-RDS-000492	BURLEIGH ROAD	SPRUCE AVENUE	PINE AVENUE	0.187	ST-SST	\$ 3,395.19
2026	RD-RDS-001300	BURLEIGH ROAD	NIGH ROAD	SPRUCE AVENUE	0.2	ST-SST	\$ 3,637.32
2026	RD-RDS-001782	BURLEIGH ROAD	HICKORY AVENUE	CEDAR AVENUE	0.185	ST-SST	\$ 3,369.38
2026	RD-RDS-001783	BURLEIGH ROAD	MOHAWK AVENUE	HIAWATHA AVENUE	0.188	ST-SST	\$ 3,409.74
2026	RD-RDS-002295	BURLEIGH ROAD	ASH AVENUE	MAPLE AVENUE	0.193	ST-SST	\$ 3,508.26
2026	RD-RDS-000436	BURLEIGH ROAD S	NORTH SHORE DRIVE	LAKECREST COURT	0.053	ST-SST	\$ 956.50
2026	RD-RDS-000340	CARIBOU TRAIL	OAKHILL BOULEVARD	EAST END OF ROAD	0.105	ST-SST	\$ 2,774.88
2026	RD-RDS-000341	CARIBOU TRAIL	OAKHILL BOULEVARD	WEST END OF ROAD	0.149	ST-SST	\$ 3,926.34
2026	RD-RDS-001685	CARIBOU TRAIL	BERNARD AVENUE	BARKER AVENUE	0.203	ST-SST	\$ 5,357.54
2026	RD-RDS-000485	CEDAR AVENUE	BURLEIGH ROAD	RIDGEWOOD AVENUE	0.203	ST-SST	\$ 5,368.38
2026	RD-RDS-001206	CEDAR AVENUE	RIDGEWOOD AVENUE	EAST END OF ROAD	0.143	ST-SST	\$ 3,784.89
2026	RD-RDS-001755	CENTRALIA AVENUE	OZARK TRAIL	CARIBOU TRAIL	0.188	ST-SST	\$ 3,798.64
2026	RD-RDS-000654	CHERRYHILL BOULEVARD SOUTH	GLENOLDEN LANE	ERIE ROAD	0.224	ST-SST	\$ 3,704.58
2026	RD-RDS-000656	CHERRYHILL BOULEVARD SOUTH	GLENSPRING ROAD	GLENOLDEN LANE	0.402	ST-SST	\$ 6,645.03
2026	RD-RDS-001627	CHERRYHILL BOULEVARD SOUTH	SMALLS ROAD	GLENSPRING ROAD	0.351	ST-SST	\$ 5,804.90
2026	RD-RDS-000526	CONCORD AVENUE	DOVERCOURT ROAD	HELEN STREET	0.362	ST-SST	\$ 7,778.81
2026	RD-RDS-000410	COOK AVENUE	YOUNG AVENUE	THUNDER BAY ROAD	0.229	ST-SST	\$ 3,782.24
2026	RD-RDS-000411	COOK AVENUE	YOUNG AVENUE	EVADERE AVENUE	0.194	ST-SST	\$ 3,202.55
2026	RD-RDS-000412	COOK AVENUE	EVADERE AVENUE	POPLAR AVENUE	0.192	ST-SST	\$ 3,169.83
2026	RD-RDS-000413	COOK AVENUE	POPLAR AVENUE	BETHUNE AVENUE	0.191	ST-SST	\$ 3,156.94
2026	RD-RDS-001597	COOK AVENUE	BETHUNE AVENUE	RISELAY AVENUE	0.193	ST-SST	\$ 3,183.05
2026	RD-RDS-001499	CRESCENT ROAD	LAKEHURST LANE	LAKEHURST AVENUE	0.025	HMA - Ovly	\$ 2,939.54
2026	RD-RDS-002726	DELAWARE AVENUE	FERRY STREET	LAFAYETTE AVENUE	0.364	ST-SST	\$ 5,412.10
2026	RD-RDS-002819	DELAWARE AVENUE	GRASS ROAD SECTION	LAFAYETTE AVENUE	0.443	ST-SST	\$ 6,592.38
2026	RD-RDS-002820	DELAWARE AVENUE	GRASS ROAD SECTION	DOMINION ROAD	0.477	ST-SST	\$ 7,099.24
2026	RD-RDS-001791	DOVER ROAD	ONTARIO DRIVE	NIGH ROAD	0.186	ST-SST	\$ 4,905.94
2026	RD-RDS-000443	DOVERCOURT ROAD	ROXBOROUGH AVENUE	BRUNSWICK AVENUE	0.147	ST-DST	\$ 5,828.08
2026	RD-RDS-001083	DOVERCOURT ROAD	BRUNSWICK AVENUE	NORTH END OF ROAD	0.095	ST-SST	\$ 1,876.71
2026	RD-RDS-001158	EAGLE STREET	RIDGEMOUNT ROAD	EAST END OF ROAD	0.167	ST-FDR & DST	\$ 11,460.61
2026	RD-RDS-001240	EAST AVENUE	CNR	CREEK	0.275	ST-SST	\$ 5,460.39

Fort Erie 10-Year Anticipated Funding Priority Program Results

Year	TOFE Asset_ID	Street	From Limit	To Limit	LaneKM	Treatment	Treatment Cost
2026	RD-RDS-001241	EAST AVENUE	CREEK	HILL STREET	0.197	ST-SST	\$ 3,900.16
2026	RD-RDS-000645	EAST MAIN STREET	UTVICH PARKWAY	EAST AVENUE	0.386	Planned Capital Project	
2026	RD-RDS-000768	EAST MAIN STREET	WINGER ROAD	UTVICH PARKWAY	0.667	Planned Capital Project	
2026	RD-RDS-002718	EATON AVENUE	BOWEN ROAD	GRAPE STREET	0.143	ST-SST	\$ 3,775.37
2026	RD-RDS-001084	EDGEMERE LANE	KRAFT ROAD	MAPLE LANE	0.263	ST-SST	\$ 3,482.15
2026	RD-RDS-000263	EDGEMERE ROAD	BEACHVIEW AVENUE	PIERCE AVENUE	0.294	ST-SST	\$ 3,882.71
2026	RD-RDS-000265	EDGEMERE ROAD	EDGEMERE ROAD CUT-OFF	BASSET AVENUE	0.196	ST-DST	\$ 6,490.64
2026	RD-RDS-001774	EDGEMERE ROAD	ROSE AVENUE	BEACHVIEW AVENUE	0.236	ST-DST	\$ 6,249.32
2026	RD-RDS-002860	EDGEWOOD AVENUE	FERNDALE AVENUE	PARKDALE AVENUE	0.18	ST-SST	\$ 2,976.48
2026	RD-RDS-001159	EDINBURGH ROAD	TERESA DRIVE	WESTBROOK AVENUE	0.249	ST-DST	\$ 9,893.13
2026	RD-RDS-000738	ELLSWORTH ROAD	POUND AVENUE	GARRISON ROAD	0.197	ST-SST	\$ 2,931.67
2026	RD-RDS-001553	ELLSWORTH ROAD	GRAYSON AVENUE	POUND AVENUE	0.181	ST-SST	\$ 2,692.82
2026	RD-RDS-000086	EMERSON AVENUE	CRESCENT ROAD	BRIGHTON AVENUE	0.262	ST-SST	\$ 3,896.30
2026	RD-RDS-002761	ENGLEWOOD AVENUE	LAKESIDE ROAD	DAYTONA DRIVE	0.204	ST-SST	\$ 3,032.21
2026	RD-RDS-002763	ENGLEWOOD AVENUE	LAKEVIEW ROAD	LAKESIDE ROAD	0.172	ST-SST	\$ 2,552.42
2026	RD-RDS-002807	ENGLEWOOD AVENUE	GRANDVIEW ROAD	LAKEVIEW ROAD	0.175	ST-SST	\$ 2,608.64
2026	RD-RDS-001588	ESSEX PLACE	CAMBRIDGE ROAD	LINCOLN ROAD	0.058	HMA - Ovly	\$ 8,324.62
2026	RD-RDS-000209	EVADERE AVENUE	COOK AVENUE	BERNARD AVENUE	0.449	ST-SST	\$ 8,154.79
2026	RD-RDS-000211	EVADERE AVENUE	BURLEIGH ROAD	GORDON AVENUE	0.357	ST-SST	\$ 6,497.73
2026	RD-RDS-000212	EVADERE AVENUE	BURLEIGH ROAD N	PLEASANT AVENUE N	0.178	ST-SST	\$ 2,949.38
2026	RD-RDS-000213	EVADERE AVENUE	PLEASANT AVENUE N	MAPLE LEAF AVENUE N	0.173	ST-SST	\$ 2,282.57
2026	RD-RDS-000235	EVADERE AVENUE	NEVA ROAD	SHIRLEY ROAD	0.177	ST-SST	\$ 2,345.76
2026	RD-RDS-000236	EVADERE AVENUE	NICOLAS ROAD	NEVA ROAD	0.319	ST-SST	\$ 5,806.26
2026	RD-RDS-001705	EVADERE AVENUE	BERNARD AVENUE	NICOLAS ROAD	0.317	ST-SST	\$ 5,760.81
2026	RD-RDS-000374	EVELYN AVENUE	BUFFALO ROAD	RUBY AVENUE	0.18	ST-FDR & DST	\$ 13,384.90
2026	RD-RDS-000375	EVELYN AVENUE	RUBY AVENUE	WEST END OF ROAD	0.16	ST-FDR & DST	\$ 11,920.64
2026	RD-RDS-000332	FAIRVIEW ROAD	ORCHARD AVENUE	SOUTH END OF ROAD	0.305	ST-FDR & DST	\$ 19,504.09
2026	RD-RDS-001310	FERNWOOD LANE	INGLEWOOD ROAD	DOVERCOURT ROAD	0.158	ST-SST	\$ 3,123.23
2026	RD-RDS-001622	FERNWOOD LANE	RIDGEWAY ROAD	INGLEWOOD ROAD	0.215	ST-SST	\$ 4,257.50
2026	RD-RDS-002798	FERRY STREET	DELAWARE AVENUE	CHAPIN PARKWAY	0.17	ST-DST	\$ 5,059.88
2026	RD-RDS-002833	FERRY STREET	BIDWELL PARKWAY	RICHMOND AVENUE	0.172	ST-SST	\$ 2,554.50
2026	RD-RDS-002834	FERRY STREET	DELEWARE AVENUE	BIDWELL PARKWAY	0.164	ST-SST	\$ 2,443.85
2026	RD-RDS-002835	FERRY STREET	CHAPIN PARKWAY	BERTIE BAY ROAD	0.167	ST-SST	\$ 2,486.98
2026	RD-RDS-000798	FLORENCE DRIVE	ALBION AVENUE	BENNER AVENUE	0.184	ST-FDR & DST	\$ 8,403.35
2026	RD-RDS-001338	FLOYD PLACE	HELENA STREET	BASSET AVENUE	0.134	ST-FDR & DST	\$ 12,253.75

Fort Erie 10-Year Anticipated Funding Priority Program Results

Year	TOFE Asset_ID	Street	From Limit	To Limit	LaneKM	Treatment	Treatment Cost
2026	RD-RDS-000746	FOSTER STREET	AIRLINE STREET	STEVENSVILLE ROAD	0.208	ST-DST	\$ 8,262.66
2026	RD-RDS-002836	FRONTENAC ROAD	NIGH ROAD	SOUTH END OF ROAD	0.194	ST-SST	\$ 5,139.94
2026	RD-RDS-000690	GLENSPRING ROAD	EASTWOOD AVENUE	SCHOOLEY ROAD	0.147	ST-SST	\$ 2,678.64
2026	RD-RDS-000691	GLENSPRING ROAD	WESTWOOD AVENUE	BEECHWOOD AVENUE	0.138	ST-DST	\$ 5,026.61
2026	RD-RDS-000693	GLENSPRING ROAD	LAKEWOOD AVENUE	WESTWOOD AVENUE	0.147	ST-DST	\$ 5,335.86
2026	RD-RDS-000695	GLENSPRING ROAD	ROSEWOOD AVENUE	LAKEWOOD AVENUE	0.171	ST-SST	\$ 3,114.17
2026	RD-RDS-001120	GLENSPRING ROAD	BEECHWOOD AVENUE	EASTWOOD AVENUE	0.145	ST-SST	\$ 2,634.65
2026	RD-RDS-001123	GLENSPRING ROAD	(DIAMOND-SE) AT CHERRY HILL BOULEVARD SOUTH	CHERRY HILL BOULEVARD SOUTH	0.122	ST-SST	\$ 2,020.02
2026	RD-RDS-001124	GLENSPRING ROAD	(DIAMOND-NW) AT CHERRY HILL BOULEVARD SOUTH	CHERRY HILL BOULEVARD SOUTH	0.122	ST-SST	\$ 2,019.36
2026	RD-RDS-001405	GLENSPRING ROAD	(DIAMOND-SW) AT CHERRY HILL BOULEVARD SOUTH	CHERRY HILL BOULEVARD SOUTH	0.117	ST-SST	\$ 1,939.71
2026	RD-RDS-002853	GORDON AVENUE	YOUNG AVENUE	EVADERE AVENUE	0.098	ST-SST	\$ 2,580.28
2026	RD-RDS-002854	GORDON AVENUE	THUNDER BAY ROAD	YOUNG AVENUE	0.231	ST-SST	\$ 3,434.95
2026	RD-RDS-000277	GRANDVIEW ROAD	LAKEHURST AVENUE	DOMINION ROAD	0.55	Planned Capital Project	
2026	RD-RDS-000279	GRANDVIEW ROAD	ENGLEWOOD AVENUE	LAKEHURST AVENUE	0.256	Planned Capital Project	
2026	RD-RDS-000281	GRANDVIEW ROAD	PARKSIDE AVENUE	ENGLEWOOD AVENUE	0.394	Planned Capital Project	
2026	RD-RDS-001117	GRANDVIEW ROAD	PHILLIPS STREET	HOLLYWOOD STREET	0.417	Planned Capital Project	
2026	RD-RDS-001496	GRANDVIEW ROAD	HOLLYWOOD STREET	PARKSIDE AVENUE	0.436	Planned Capital Project	
2026	RD-RDS-000726	GRAPE STREET	NORRIS AVENUE	GRACEFIELD AVENUE	0.188	ST-SST	\$ 3,109.34
2026	RD-RDS-000727	GRAPE STREET	GRACEFIELD AVENUE	WEST END OF ROAD	0.186	ST-SST	\$ 2,459.45
2026	RD-RDS-001335	GRAYSON AVENUE	JEWSON ROAD	ELLSWORTH ROAD	0.409	ST-SST	\$ 6,756.41
2026	RD-RDS-001625	GRAYSON AVENUE	ELLSWORTH ROAD	LAUR ROAD	0.45	ST-SST	\$ 7,431.62
2026	RD-RDS-000494	GROVE AVENUE	PLEASANT AVENUE N	MAPLE LEAF AVENUE N	0.163	ST-SST	\$ 2,699.19
2026	RD-RDS-001830	GROVE AVENUE	BURLEIGH ROAD N	PLEASANT AVENUE N	0.172	ST-SST	\$ 2,844.61
2026	RD-RDS-001030	HAZEL STREET	HAZEL COURT	HAZEL COURT	0.037	HMA - Ovly	\$ 4,311.79
2026	RD-RDS-000311	HIAWATHA AVENUE	OAKHILL BOULEVARD	EAST END OF ROAD	0.107	ST-SST	\$ 2,815.86
2026	RD-RDS-000490	HIAWATHA AVENUE	RIDGEWOOD AVENUE	EAST END OF ROAD	0.109	ST-SST	\$ 2,872.71
2026	RD-RDS-000491	HIAWATHA AVENUE	BURLEIGH ROAD	RIDGEWOOD AVENUE	0.203	ST-SST	\$ 5,355.95
2026	RD-RDS-000483	HICKORY AVENUE	RIDGEWOOD AVENUE	EAST END OF ROAD	0.178	ST-SST	\$ 4,717.69
2026	RD-RDS-000484	HICKORY AVENUE	BURLEIGH ROAD	RIDGEWOOD AVENUE	0.204	ST-SST	\$ 5,387.41
2026	RD-RDS-002773	HOLLYWOOD STREET	FAIRVIEW ROAD	CRESCENT ROAD	0.195	ST-SST	\$ 2,904.60
2026	RD-RDS-002774	HOLLYWOOD STREET	GRANDVIEW ROAD	FAIRVIEW ROAD	0.174	ST-SST	\$ 2,593.76
2026	RD-RDS-002775	HOLLYWOOD STREET	LAKEVIEW ROAD	GRANDVIEW ROAD	0.175	ST-SST	\$ 2,605.96
2026	RD-RDS-002776	HOLLYWOOD STREET	DAYTONA DRIVE	LAKESIDE ROAD	0.207	ST-DST	\$ 6,158.30
2026	RD-RDS-002777	HOLLYWOOD STREET	PARKDALE AVENUE	DAYTONA DRIVE	0.191	ST-SST	\$ 2,833.51
2026	RD-RDS-002778	HOLLYWOOD STREET	SCOTT AVENUE	FERNDALE AVENUE	0.173	ST-SST	\$ 2,568.18

Fort Erie 10-Year Anticipated Funding Priority Program Results

Year	TOFE Asset_ID	Street	From Limit	To Limit	LaneKM	Treatment	Treatment Cost
2026	RD-RDS-002803	HOLLYWOOD STREET	FERNDALE AVENUE	PARKDALE AVENUE	0.179	ST-SST	\$ 2,662.48
2026	RD-RDS-002808	HOLLYWOOD STREET	LAKESIDE ROAD	LAKEVIEW ROAD	0.171	ST-SST	\$ 2,548.25
2026	RD-RDS-001771	HOSPITALITY DRIVE	WALDEN BOULEVARD	NORTH END OF ROAD	0.31	ST-DST	\$ 12,294.37
2026	RD-RDS-000808	HOUCK CRESCENT	WARWICK AVENUE	WEST END OF ROAD	0.133	ST-FDR & DST	\$ 12,170.50
2026	RD-RDS-001480	HYDE AVENUE	NIAGARA BOULEVARD	HOUCK CRESCENT	0.261	ST-FDR & DST	\$ 16,438.84
2026	RD-RDS-000302	HYMAN AVENUE	BERNARD AVENUE	NICOLAS ROAD	0.323	ST-SST	\$ 5,862.24
2026	RD-RDS-000506	HYMAN AVENUE	BURLEIGH ROAD N	PLEASANT AVENUE N	0.172	ST-SST	\$ 3,127.62
2026	RD-RDS-001279	HYMAN AVENUE	PLEASANT AVENUE N	MAPLE LEAF AVENUE N	0.161	ST-SST	\$ 2,925.49
2026	RD-RDS-000736	JEWSON ROAD	POUND AVENUE	GRAYSON AVENUE	0.185	ST-SST	\$ 3,663.00
2026	RD-RDS-001313	JEWSON ROAD	GARRISON ROAD	POUND AVENUE	0.201	ST-SST	\$ 3,980.28
2026	RD-RDS-000024	JOHN STREET	ARCHANGE STREET	WATERLOO STREET	0.127	ST-FDR & DST	\$ 10,135.30
2026	RD-RDS-000045	JOHN STREET	GODERICH STREET	ARCHANGE STREET	0.108	ST-FDR & DST	\$ 8,678.48
2026	RD-RDS-000177	JOSEPH STREET	DOMINION ROAD	QUEENSTON BOULEVARD	0.235	ST-DST	\$ 9,340.65
2026	RD-RDS-002814	KAYART ROAD	DOMINION ROAD	CROSS STREET	0.27	ST-SST	\$ 5,359.26
2026	RD-RDS-002842	KENWOOD STREET	BOWEN ROAD	GRAPE STREET	0.131	ST-SST	\$ 3,473.42
2026	RD-RDS-000105	KING STREET NORTH	OAKES DRIVE	NORTH END OF ROAD	0.094	ST-DST	\$ 3,733.24
2026	RD-RDS-001772	KINGSTON ROAD	ROSEHILL ROAD	BRANTFORD AVENUE	0.209	ST-DST	\$ 11,068.22
2026	RD-RDS-000771	KRAFT ROAD	EDGEMERE ROAD	KRAFT LANE	0.191	ST-SST	\$ 3,153.63
2026	RD-RDS-001014	KRAFT ROAD	KRAFT LANE	SOUTH END OF ROAD	0.192	ST-DST	\$ 6,356.35
2026	RD-RDS-002827	LAFAYETTE AVENUE	CHAPIN PARKWAY	BERTIE BAY ROAD	0.204	ST-SST	\$ 3,036.07
2026	RD-RDS-002832	LAFAYETTE AVENUE	RICHMOND AVENUE	BIDWELL PARKWAY	0.151	ST-SST	\$ 2,245.75
2026	RD-RDS-002813	LAFAYETTE CIRCLE	LAFAYETTE AVENUE	CHAPIN PARKWAY	0.126	ST-SST	\$ 2,085.13
2026	RD-RDS-002829	LAFAYETTE CIRCLE	DELAWARE AVENUE	LAFAYETTE AVENUE	0.115	ST-SST	\$ 1,907.32
2026	RD-RDS-002830	LAFAYETTE CIRCLE	CHAPIN PARKWAY	LAFAYETTE AVENUE	0.182	ST-SST	\$ 3,012.84
2026	RD-RDS-002831	LAFAYETTE CIRCLE	LAFAYETTE AVENUE	CHAPIN PARKWAY	0.1	ST-SST	\$ 1,644.57
2026	RD-RDS-002721	LAKEHURST AVENUE	PARKDALE AVENUE	DAYTONA DRIVE	0.189	ST-SST	\$ 2,812.99
2026	RD-RDS-002753	LAKEHURST AVENUE	FAIRVIEW ROAD	CRESCENT ROAD	0.193	ST-SST	\$ 2,877.23
2026	RD-RDS-002754	LAKEHURST AVENUE	GRANDVIEW ROAD	FAIRVIEW ROAD	0.173	ST-SST	\$ 2,579.78
2026	RD-RDS-002755	LAKEHURST AVENUE	LAKESIDE ROAD	LAKEVIEW ROAD	0.172	ST-SST	\$ 2,561.34
2026	RD-RDS-002757	LAKEHURST AVENUE	FERNDALE AVENUE	PARKDALE AVENUE	0.173	ST-SST	\$ 2,572.65
2026	RD-RDS-002758	LAKEHURST AVENUE	SCOTT AVENUE	FERNDALE AVENUE	0.174	ST-SST	\$ 2,587.52
2026	RD-RDS-002759	LAKEHURST AVENUE	BUFFALO ROAD	SCOTT AVENUE	0.181	ST-SST	\$ 2,688.65
2026	RD-RDS-002760	LAKEHURST AVENUE	WEST END OF ROAD	BUFFALO ROAD	0.18	ST-SST	\$ 2,677.65
2026	RD-RDS-002806	LAKEHURST AVENUE	LAKEVIEW ROAD	GRANDVIEW ROAD	0.175	ST-SST	\$ 2,600.31
2026	RD-RDS-000739	LAUR ROAD	POUND AVENUE	GARRISON ROAD	0.191	ST-DST	\$ 7,586.35

Fort Erie 10-Year Anticipated Funding Priority Program Results

Year	TOFE Asset_ID	Street	From Limit	To Limit	LaneKM	Treatment	Treatment Cost
2026	RD-RDS-000947	LAUR ROAD	NORTH END OF ROAD	GRAYSON AVENUE	0.101	ST-SST	\$ 1,998.07
2026	RD-RDS-001792	LAUR ROAD	GRAYSON AVENUE	POUND AVENUE	0.191	ST-SST	\$ 3,782.37
2026	RD-RDS-000664	LAWRENCE AVENUE	EDINBURGH ROAD	BLACK CREEK ROAD	0.235	ST-FDR & DST	\$ 16,089.05
2026	RD-RDS-000604	LEMCKE STREET	THOMPSON ROAD	WEST END OF ROAD	0.092	ST-FDR & DST	\$ 8,375.91
2026	RD-RDS-001095	LINCOLN ROAD	LOOMIS CRESCENT	ULSTER LANE	0.062	HMA - Ovly	\$ 6,123.81
2026	RD-RDS-001150	LINCOLN ROAD	DEVON PLACE	CONWAY PLACE	0.11	HMA - Ovly	\$ 10,935.38
2026	RD-RDS-001184	LINCOLN ROAD	LOOMIS CRESCENT	MUNSTER LANE	0.065	HMA - Ovly	\$ 6,431.99
2026	RD-RDS-000549	LYNWOOD LANE	INGLEWOOD ROAD	DOVERCOURT ROAD	0.163	ST-SST	\$ 2,959.66
2026	RD-RDS-000550	LYNWOOD LANE	RIDGEWAY ROAD	INGLEWOOD ROAD	0.212	ST-SST	\$ 3,859.81
2026	RD-RDS-000303	MAPLE AVENUE	BARKER AVENUE	BERNARD AVENUE	0.204	ST-SST	\$ 5,400.90
2026	RD-RDS-000486	MAPLE AVENUE	RIDGEWOOD AVENUE	EAST END OF ROAD	0.193	ST-SST	\$ 5,107.94
2026	RD-RDS-001549	MAPLE AVENUE	BURLEIGH ROAD	RIDGEWOOD AVENUE	0.202	ST-SST	\$ 5,335.06
2026	RD-RDS-001824	MAPLE AVENUE	CENTRALIA AVENUE	OAKHILL BOULEVARD	0.238	ST-SST	\$ 6,303.30
2026	RD-RDS-000501	MAPLE LEAF AVENUE	END OF CURVE	NORTH SHORE DRIVE	0.177	ST-SST	\$ 3,513.48
2026	RD-RDS-000503	MAPLE LEAF AVENUE	EVADERE AVENUE	THUNDER BAY ROAD	0.433	ST-SST	\$ 7,161.61
2026	RD-RDS-001489	MAPLE LEAF AVENUE	BETHUNE AVENUE	EVADERE AVENUE	0.384	ST-SST	\$ 6,345.27
2026	RD-RDS-000507	MAPLE LEAF AVENUE S	END OF CURVE	NORTH SHORE DRIVE	0.105	ST-SST	\$ 2,074.22
2026	RD-RDS-000152	MATHER BOULEVARD	GARRISON ROAD	QUEENSBURY ROAD	0.165	Planned Capital Project	
2026	RD-RDS-000153	MATHER BOULEVARD	QUEENSBURY ROAD	RICELAND ROAD	0.174	Planned Capital Project	
2026	RD-RDS-001578	MATHER BOULEVARD	RICELAND ROAD	WALDEN BOULEVARD	0.177	Planned Capital Project	
2026	RD-RDS-001207	MOHAWK AVENUE	RIDGEWOOD AVENUE	EAST END OF ROAD	0.18	ST-SST	\$ 4,764.49
2026	RD-RDS-001470	MOHAWK AVENUE	BURLEIGH ROAD	RIDGEWOOD AVENUE	0.202	ST-SST	\$ 5,337.18
2026	RD-RDS-000231	NEVA ROAD	BETHUNE AVENUE	RISELAY AVENUE	0.207	ST-SST	\$ 3,418.03
2026	RD-RDS-000232	NEVA ROAD	THUNDER BAY ROAD	YOUNG AVENUE	0.223	ST-SST	\$ 3,691.36
2026	RD-RDS-000233	NEVA ROAD	YOUNG AVENUE	EVADERE AVENUE	0.105	ST-SST	\$ 1,742.07
2026	RD-RDS-000234	NEVA ROAD	EVADERE AVENUE	POPLAR AVENUE	0.191	ST-SST	\$ 3,161.89
2026	RD-RDS-001389	NEVA ROAD	RISELAY AVENUE	JEWEL AVENUE	0.186	ST-SST	\$ 3,068.69
2026	RD-RDS-001682	NEVA ROAD	JEWEL AVENUE	HYMAN AVENUE	0.187	ST-SST	\$ 3,088.52
2026	RD-RDS-001778	NEVA ROAD	POPLAR AVENUE	BETHUNE AVENUE	0.189	ST-SST	\$ 3,118.60
2026	RD-RDS-002727	NICOLAS ROAD	HYMAN AVENUE	JEWEL AVENUE	0.186	ST-SST	\$ 3,070.68
2026	RD-RDS-002800	NICOLAS ROAD	RISELAY AVENUE	BETHUNE AVENUE	0.194	ST-SST	\$ 3,206.51
2026	RD-RDS-002816	NICOLAS ROAD	POPLAR AVENUE	EVADERE AVENUE	0.194	ST-SST	\$ 3,210.15
2026	RD-RDS-002855	NICOLAS ROAD	JEWEL AVENUE	RISELAY AVENUE	0.188	ST-DST	\$ 6,208.84
2026	RD-RDS-002856	NICOLAS ROAD	EVADERE AVENUE	YOUNG AVENUE	0.191	ST-SST	\$ 3,161.89
2026	RD-RDS-002857	NICOLAS ROAD	YOUNG AVENUE	THUNDER BAY ROAD	0.225	ST-SST	\$ 3,724.74

Fort Erie 10-Year Anticipated Funding Priority Program Results

Year	TOFE Asset_ID	Street	From Limit	To Limit	LaneKM	Treatment	Treatment Cost
2026	RD-RDS-002858	NICOLAS ROAD	BETHUNE AVENUE	POPLAR AVENUE	0.189	ST-SST	\$ 3,128.84
2026	RD-RDS-000728	NIGH ROAD	DOVER ROAD	ROSEHILL ROAD	0.362	ST-SST	\$ 7,171.72
2026	RD-RDS-000730	NIGH ROAD	FRONTENAC ROAD	DOVER ROAD	0.18	ST-SST	\$ 3,563.45
2026	RD-RDS-001546	NORTH SHORE DRIVE	PLEASANT AVENUE	BURLEIGH ROAD	0.176	ST-SST	\$ 2,902.45
2026	RD-RDS-001598	NORTH SHORE DRIVE	MAPLE LEAF AVENUE	MAPLE LEAF AVENUE	0.172	ST-SST	\$ 2,835.69
2026	RD-RDS-000034	OAKES DRIVE	TAYLOR AVENUE	THOMPSON ROAD	0.184	ST-SST	\$ 3,944.62
2026	RD-RDS-000215	OAKHILL BOULEVARD	TECUMSEH TRAIL	OZARK TRAIL	0.185	ST-SST	\$ 4,089.90
2026	RD-RDS-000218	OAKHILL BOULEVARD	MOHAWK AVENUE	BEACH AVENUE	0.185	ST-SST	\$ 4,089.02
2026	RD-RDS-000219	OAKHILL BOULEVARD	HIAWATHA AVENUE	MOHAWK AVENUE	0.186	ST-SST	\$ 4,122.23
2026	RD-RDS-000343	OAKHILL BOULEVARD	CARIBOU TRAIL	PORTAGE TRAIL	0.184	ST-DST	\$ 8,171.81
2026	RD-RDS-000345	OAKHILL BOULEVARD	OZARK TRAIL	CARIBOU TRAIL	0.19	ST-DST	\$ 8,407.60
2026	RD-RDS-001465	OAKHILL BOULEVARD	PORTAGE TRAIL	NIGH ROAD	0.182	ST-DST	\$ 8,072.54
2026	RD-RDS-001542	OAKHILL BOULEVARD	GARRISON ROAD	HIAWATHA AVENUE	0.207	ST-SST	\$ 4,589.02
2026	RD-RDS-001683	OAKHILL BOULEVARD	MAPLE AVENUE	SHAWNEE TRAIL	0.191	ST-SST	\$ 4,230.74
2026	RD-RDS-001779	OAKHILL BOULEVARD	BEACH AVENUE	CHERRY AVENUE	0.187	ST-SST	\$ 4,148.36
2026	RD-RDS-002616	OAKHILL BOULEVARD	CHERRY AVENUE	MAPLE AVENUE	0.186	ST-SST	\$ 4,129.32
2026	RD-RDS-002665	OAKHILL BOULEVARD	SHAWNEE TRAIL	TECUMSEH TRAIL	0.184	ST-SST	\$ 4,081.05
2026	RD-RDS-002790	OLD GARRISON ROAD	BURGER ROAD	MATHEWS ROAD NORTH	0.325	ST-SST	\$ 6,978.81
2026	RD-RDS-000810	ONTARIO DRIVE	ROSEHILL ROAD	DOVER ROAD	0.182	ST-SST	\$ 4,819.75
2026	RD-RDS-000315	ORCHARD AVENUE	FERNDALE AVENUE	PARKDALE AVENUE	0.179	Planned Capital Project	
2026	RD-RDS-000383	ORCHARD AVENUE	LAKEVIEW ROAD	GRANDVIEW ROAD	0.185	Planned Capital Project	
2026	RD-RDS-001596	ORCHARD AVENUE	PARKDALE AVENUE	DAYTONA DRIVE	0.369	Planned Capital Project	
2026	RD-RDS-001827	ORCHARD AVENUE	DAYTONA DRIVE	LAKEVIEW ROAD	0.195	Planned Capital Project	
2026	RD-RDS-000612	OSGOOD AVENUE	BERTIE STREET	SOUTH END OF ROAD	0.167	ST-FDR & DST	\$ 11,490.80
2026	RD-RDS-001601	OSGOOD AVENUE	BERKELEY PLACE	SEYMORE AVENUE	0.171	ST-FDR & DST	\$ 7,837.09
2026	RD-RDS-000342	OZARK TRAIL	CENTRALIA AVENUE N	OAKHILL BOULEVARD	0.236	ST-SST	\$ 6,252.53
2026	RD-RDS-001204	OZARK TRAIL	BARKER AVENUE	BERNARD AVENUE	0.204	ST-SST	\$ 5,402.49
2026	RD-RDS-000497	PARKER AVENUE	BURLEIGH ROAD	EAST END OF ROAD	0.135	ST-FDR & DST	\$ 12,349.80
2026	RD-RDS-000505	PARKER AVENUE	BERNARD AVENUE	WEST END OF ROAD OF ROAD	0.091	ST-SST	\$ 1,204.87
2026	RD-RDS-002722	PARKSIDE AVENUE	FAIRVIEW ROAD	GRANDVIEW ROAD	0.175	ST-SST	\$ 2,598.82
2026	RD-RDS-002765	PARKSIDE AVENUE	CRESCENT ROAD	FAIRVIEW ROAD	0.192	ST-SST	\$ 2,859.68
2026	RD-RDS-002766	PARKSIDE AVENUE	GRANDVIEW ROAD	LAKEVIEW ROAD	0.173	ST-SST	\$ 2,579.49
2026	RD-RDS-002767	PARKSIDE AVENUE	LAKESIDE ROAD	DAYTONA DRIVE	0.204	ST-SST	\$ 3,027.45
2026	RD-RDS-002768	PARKSIDE AVENUE	DAYTONA DRIVE	PARKDALE AVENUE	0.189	ST-SST	\$ 2,803.47
2026	RD-RDS-002770	PARKSIDE AVENUE	FERNDALE AVENUE	SCOTT AVENUE	0.171	ST-SST	\$ 2,547.96

Fort Erie 10-Year Anticipated Funding Priority Program Results

Year	TOFE Asset_ID	Street	From Limit	To Limit	LaneKM	Treatment	Treatment Cost
2026	RD-RDS-002771	PARKSIDE AVENUE	LAKEVIEW ROAD	LAKESIDE ROAD	0.175	ST-SST	\$ 2,596.74
2026	RD-RDS-000488	PEACH AVENUE	RIDGEWOOD AVENUE	EAST END OF ROAD	0.181	ST-SST	\$ 4,776.65
2026	RD-RDS-000360	PHILLIPS STREET	CRESCENT ROAD	FAIRVIEW ROAD	0.191	ST-SST	\$ 3,777.62
2026	RD-RDS-000361	PHILLIPS STREET	LAKEVIEW ROAD	LAKESIDE ROAD	0.175	ST-SST	\$ 3,471.44
2026	RD-RDS-000363	PHILLIPS STREET	PARKDALE AVENUE	DAYTONA DRIVE	0.197	ST-SST	\$ 3,902.54
2026	RD-RDS-000364	PHILLIPS STREET	PARKDALE AVENUE	FERNDALE AVENUE	0.177	ST-SST	\$ 3,515.86
2026	RD-RDS-000365	PHILLIPS STREET	FERNDALE AVENUE	SCOTT AVENUE	0.173	ST-SST	\$ 3,424.64
2026	RD-RDS-000366	PHILLIPS STREET	SCOTT AVENUE	BUFFALO ROAD	0.181	ST-SST	\$ 3,588.04
2026	RD-RDS-001501	PHILLIPS STREET	FAIRVIEW ROAD	GRANDVIEW ROAD	0.174	ST-SST	\$ 3,444.87
2026	RD-RDS-000481	PINE AVENUE	RIDGEWOOD AVENUE	EAST END OF ROAD	0.163	ST-SST	\$ 4,307.34
2026	RD-RDS-000482	PINE AVENUE	BURLEIGH ROAD	EAST END OF ROAD	0.111	ST-SST	\$ 2,936.43
2026	RD-RDS-000836	PIRSON STREET	STEVENSVILLE ROAD	WEST END OF ROAD	0.079	ST-SST	\$ 2,614.92
2026	RD-RDS-001301	PLEASANT AVENUE N	EVADERE AVENUE	THUNDER BAY ROAD	0.431	ST-SST	\$ 7,116.00
2026	RD-RDS-001829	PLEASANT AVENUE N	BETHUNE AVENUE	EVADERE AVENUE	0.385	ST-SST	\$ 6,356.84
2026	RD-RDS-000214	POPLAR AVENUE	NEVA ROAD	NICOLAS ROAD	0.319	ST-SST	\$ 5,790.62
2026	RD-RDS-000396	POPLAR AVENUE	NICOLAS ROAD	BERNARD AVENUE	0.164	ST-SST	\$ 2,981.11
2026	RD-RDS-000397	POPLAR AVENUE	BERNARD AVENUE	COOK AVENUE	0.447	ST-SST	\$ 8,129.34
2026	RD-RDS-001323	POPLAR AVENUE	NICOLAS ROAD	75m W of NICOLAS ROAD	0.154	ST-SST	\$ 2,793.16
2026	RD-RDS-001395	POPLAR AVENUE	GORDON AVENUE	BURLEIGH ROAD	0.359	ST-SST	\$ 6,518.82
2026	RD-RDS-001392	PORTAGE TRAIL	BERNARD AVENUE	BARKER AVENUE	0.204	ST-SST	\$ 5,386.09
2026	RD-RDS-000732	POUND AVENUE	BARNHART STREET	JEWSON ROAD	0.405	ST-SST	\$ 6,695.93
2026	RD-RDS-001290	POUND AVENUE	KENNEDY DRIVE	MANNING COURT	0.206	ST-SST	\$ 4,077.05
2026	RD-RDS-001476	POUND AVENUE	BARNHART STREET	ROSEHILL ROAD	0.381	ST-SST	\$ 6,299.66
2026	RD-RDS-001846	POUND AVENUE	PETTIT ROAD	ROCKWOOD DRIVE	0.365	ST-SST	\$ 7,228.43
2026	RD-RDS-000056	QUEENSBURY ROAD	KING STREET	MATHER BOULEVARD	0.259	Planned Capital Project	
2026	RD-RDS-000651	REBSTOCK ROAD	BEECHWOOD AVENUE	WESTWOOD AVENUE	0.138	ST-SST	\$ 2,744.87
2026	RD-RDS-001122	REBSTOCK ROAD	LAKEWOOD AVENUE	WEST END OF ROAD	0.185	ST-SST	\$ 3,049.19
2026	RD-RDS-001314	REBSTOCK ROAD	WESTWOOD AVENUE	LAKEWOOD AVENUE	0.145	ST-SST	\$ 2,400.75
2026	RD-RDS-001626	REBSTOCK ROAD	SCHOOLEY ROAD	BEECHWOOD AVENUE	0.298	ST-SST	\$ 5,913.70
2026	RD-RDS-000061	RICELAND ROAD	KING STREET	MATHER BOULEVARD	0.322	Planned Capital Project	
2026	RD-RDS-001298	RIDGEMOUNT ROAD	QEW NORTH SIDE	EAGLE ST	0.355	ST-SST	\$ 7,046.79
2026	RD-RDS-001663	RIDGEMOUNT ROAD	COLLEGE ROAD	EAGLE STREET	0.26	ST-DST	\$ 10,310.67
2026	RD-RDS-000473	RIDGEWOOD AVENUE	PINE AVENUE	SPRUCE AVENUE	0.188	ST-SST	\$ 3,791.79
2026	RD-RDS-000474	RIDGEWOOD AVENUE	HICKORY AVENUE	PINE AVENUE	0.186	ST-SST	\$ 3,743.00
2026	RD-RDS-000475	RIDGEWOOD AVENUE	ASH AVENUE	CEDAR AVENUE	0.185	ST-SST	\$ 3,724.05

Fort Erie 10-Year Anticipated Funding Priority Program Results

Year	TOFE Asset_ID	Street	From Limit	To Limit	LaneKM	Treatment	Treatment Cost
2026	RD-RDS-000476	RIDGEWOOD AVENUE	MAPLE AVENUE	ASH AVENUE	0.188	ST-SST	\$ 3,784.53
2026	RD-RDS-000477	RIDGEWOOD AVENUE	PEACH AVENUE	CHERRY AVENUE	0.188	ST-SST	\$ 3,799.85
2026	RD-RDS-000478	RIDGEWOOD AVENUE	MOHAWK AVENUE	PEACH AVENUE	0.187	ST-SST	\$ 3,772.43
2026	RD-RDS-000479	RIDGEWOOD AVENUE	HIAWATHA AVENUE	MOHAWK AVENUE	0.187	ST-SST	\$ 3,779.29
2026	RD-RDS-000480	RIDGEWOOD AVENUE	GARRISON ROAD	HIAWATHA AVENUE	0.18	ST-SST	\$ 3,629.29
2026	RD-RDS-001299	RIDGEWOOD AVENUE	CHERRY AVENUE	MAPLE AVENUE	0.187	ST-SST	\$ 3,767.59
2026	RD-RDS-001787	RIDGEWOOD AVENUE	SPRUCE AVENUE	NIGH ROAD	0.197	ST-SST	\$ 3,978.88
2026	RD-RDS-001788	RIDGEWOOD AVENUE	CEDAR AVENUE	HICKORY AVENUE	0.188	ST-SST	\$ 3,786.14
2026	RD-RDS-000414	RISELAY AVENUE	BERNARD AVENUE	NICOLAS ROAD	0.319	ST-SST	\$ 5,263.54
2026	RD-RDS-001785	RISELAY AVENUE	COOK AVENUE	BERNARD AVENUE	0.444	ST-SST	\$ 7,340.08
2026	RD-RDS-001828	RISELAY AVENUE	NICOLAS ROAD	NEVA ROAD	0.403	ST-SST	\$ 7,991.49
2026	RD-RDS-001343	RIVER TRAIL	RIVER TRAIL CRESCENT	CANFIELD CRESCENT	0.207	ST-SST	\$ 3,760.56
2026	RD-RDS-000661	RIVER TRAIL CRESCENT	RIVER TRAIL	WESTBROOK DRIVE	0.229	ST-SST	\$ 3,777.62
2026	RD-RDS-001040	RIVER TRAIL CRESCENT	WESTBROOK AVENUE	RIVER TRAIL	0.152	ST-DST	\$ 5,027.40
2026	RD-RDS-001319	RIVER TRAIL CRESCENT	TERESA DRIVE	WESTBROOK AVENUE	0.17	ST-SST	\$ 2,813.88
2026	RD-RDS-000800	ROCKWOOD DRIVE	NORTH END OF ROAD	GARRISON ROAD	0.196	ST-FDR & DST	\$ 11,215.45
2026	RD-RDS-000979	ROSEHILL ROAD	NIGH ROAD	NIGH ROAD	0.173	ST-SST	\$ 3,714.75
2026	RD-RDS-002782	ROSEHILL ROAD	CHATHAM ROAD	KINGSTON ROAD	0.206	ST-SST	\$ 4,434.85
2026	RD-RDS-002783	ROSEHILL ROAD	ROYAL YORK ROAD	CHATHAM ROAD	0.195	ST-SST	\$ 4,192.10
2026	RD-RDS-001407	RUBY AVENUE	EVELYN AVENUE	NORTH END OF ROAD	0.268	ST-FDR & DST	\$ 12,261.98
2026	RD-RDS-000320	SCOTT AVENUE	SOUTH END OF ROAD	DOMINION ROAD	0.238	ST-SST	\$ 5,104.24
2026	RD-RDS-000335	SCOTT AVENUE	ORCHARD AVENUE	SOUTH END OF ROAD	0.245	ST-FDR & DST	\$ 12,602.97
2026	RD-RDS-000607	SEYMOUR AVENUE	SPEARS ROAD	ROBERT PLACE	0.196	ST-FDR & DST	\$ 12,340.77
2026	RD-RDS-000610	SEYMOUR AVENUE	ZELLA PLACE R/A	BENNER AVENUE	0.165	ST-FDR & DST	\$ 10,382.29
2026	RD-RDS-000611	SEYMOUR AVENUE	BENNER AVENUE	ALBION AVENUE	0.092	ST-DST	\$ 6,700.20
2026	RD-RDS-000945	SEYMOUR AVENUE	OSGOODE AVENUE	ARDMORE PLACE	0.09	ST-FDR & DST	\$ 11,367.19
2026	RD-RDS-000946	SEYMOUR AVENUE	LENNOX PLACE	ZELLA PLACE	0.09	ST-FDR & DST	\$ 11,313.10
2026	RD-RDS-001307	SEYMOUR AVENUE	ARDMORE PLACE	LENOX PLACE R/A	0.184	ST-FDR & DST	\$ 11,586.06
2026	RD-RDS-001504	SEYMOUR AVENUE	ROBERT PLACE	OSGOODE AVENUE	0.098	ST-FDR & DST	\$ 12,290.45
2026	RD-RDS-001039	SHAGBARK LANE	SWITCH ROAD	EAST END OF ROAD	0.14	ST-FDR & DST	\$ 9,631.47
2026	RD-RDS-000528	SHANNON ROAD	RIDGEWAY ROAD	CAMBRIDGE ROAD	0.09	HMA - Ovly	\$ 8,974.96
2026	RD-RDS-001185	SHANNON ROAD	LOOMIS CRESCENT	LINCOLN ROAD	0.088	HMA - Ovly	\$ 8,718.48
2026	RD-RDS-001406	SHAWNEE TRAIL	BERNARD AVENUE	BARKER AVENUE	0.203	ST-SST	\$ 5,364.41
2026	RD-RDS-001543	SHAWNEE TRAIL	OAKHILL BOULEVARD	CENTRALIA AVENUE	0.238	ST-SST	\$ 5,496.65
2026	RD-RDS-000393	SHIRLEY ROAD	BETHUNE AVENUE	EVADERE AVENUE	0.429	ST-SST	\$ 7,096.50

Fort Erie 10-Year Anticipated Funding Priority Program Results

Year	TOFE Asset_ID	Street	From Limit	To Limit	LaneKM	Treatment	Treatment Cost
2026	RD-RDS-002723	SIMS AVENUE	TENTH STREET	EAST END OF ROAD	0.092	Planned Capital Project	
2026	RD-RDS-002737	SIMS AVENUE	THOMPSON ROAD	TENTH STREET	0.549	Planned Capital Project	
2026	RD-RDS-000630	SMALLS ROAD	SCHOOLEY ROAD	BEECHWOOD AVENUE	0.287	ST-SST	\$ 4,272.87
2026	RD-RDS-000632	SMALLS ROAD	BEECHWOOD AVENUE	WESTWOOD AVENUE	0.139	ST-SST	\$ 2,063.71
2026	RD-RDS-000635	SMALLS ROAD	WILLOWOOD AVENUE	HAZELWOOD AVENUE	0.155	ST-SST	\$ 2,311.19
2026	RD-RDS-001551	SMALLS ROAD	WESTWOOD AVENUE	LAKEWOOD AVENUE	0.144	ST-SST	\$ 2,136.29
2026	RD-RDS-001621	SMALLS ROAD	CHERRYHILL BOULEVARD SOUTH	WILLOWOOD AVENUE	0.146	ST-SST	\$ 2,165.73
2026	RD-RDS-000608	SPEARS ROAD	SEYMORE AVENUE	BERKELEY PLACE	0.16	ST-DST	\$ 6,369.45
2026	RD-RDS-001288	SPEARS ROAD	BERTIE STREET	NORTH END OF ROAD	0.138	ST-FDR & DST	\$ 9,468.18
2026	RD-RDS-002844	SWITCH ROAD	SHAGBARK LANE	TOWNLINE ROAD	0.174	ST-DST	\$ 6,910.03
2026	RD-RDS-001344	THUNDER BAY ROAD	SHIRLEY ROAD	COLONY ROAD	0.159	ST-SST	\$ 3,206.73
2026	RD-RDS-000459	VICTORIA ROAD	ELMWOOD AVENUE	MAPLEWOOD AVENUE	0.113	HMA - Ovly	\$ 9,225.30
2026	RD-RDS-001176	WALDEN BOULEVARD	DIPIETRO STREET	GARRISON ROAD	0.045	HMA - Ovly	\$ 7,239.04
2026	RD-RDS-000809	WARWICK AVENUE	HOUCK CRESCENT	NIAGARA BOULEVARD	0.303	ST-FDR & DST	\$ 17,348.04
2026	RD-RDS-000678	WELLINGTON ROAD	HAUN ROAD	RIDGEWAY ROAD	0.081	ST-DST	\$ 4,821.74
2026	RD-RDS-000680	WELLINGTON ROAD	DERBY ROAD	BELVIDERE ROAD	0.13	ST-DST	\$ 3,879.30
2026	RD-RDS-000418	WELLS AVENUE	PARKER AVENUE	GROVE AVENUE	0.204	ST-SST	\$ 3,371.43
2026	RD-RDS-002738	WELLS AVENUE	EVADERE AVENUE	YOUNG AVENUE	0.193	ST-SST	\$ 3,192.96
2026	RD-RDS-001474	WEST AVENUE	GRACEFIELD AVENUE	BOWEN ROAD	0.119	ST-SST	\$ 2,164.94
2026	RD-RDS-002843	WEST AVENUE	WEST END OF ROAD	GRACEFIELD AVENUE	0.261	ST-SST	\$ 6,906.66
2026	RD-RDS-000659	WESTBROOK AVENUE	RIVER TRAIL CRESCENT	EDINBURGH ROAD	0.212	ST-FDR & DST	\$ 13,313.08
2026	RD-RDS-001630	WESTBROOK AVENUE	EDINBURGH ROAD	BLACK CREEK ROAD	0.217	ST-FDR & DST	\$ 13,658.99
2026	RD-RDS-001620	WESTWOOD AVENUE	ERIE ROAD	GLENOLDEN LANE	0.337	ST-SST	\$ 5,573.55
2026	RD-RDS-001832	WESTWOOD AVENUE	GLENSPRING ROAD	SMALLS ROAD	0.442	ST-SST	\$ 7,299.75
2026	RD-RDS-000181	WHITE AVENUE	ADELADE STREET	EAST END OF ROAD	0.24	ST-FDR & DST	\$ 15,671.76
2026	RD-RDS-001217	WINGER ROAD	CP RAIL-CASO LANDS (FORMER RAIL LINE)	EAST MAIN STREET	0.283	ST-SST	\$ 5,712.28
2026	RD-RDS-000228	YOUNG AVENUE	COOK AVENUE	WELLS AVENUE	0.405	ST-SST	\$ 6,689.32
2026	RD-RDS-000229	YOUNG AVENUE	WELLS AVENUE	GORDON AVENUE	0.4	ST-SST	\$ 6,604.71
2026	RD-RDS-000230	YOUNG AVENUE	GORDON AVENUE	BURLEIGH ROAD	0.36	ST-SST	\$ 5,953.96
2026	RD-RDS-000394	YOUNG AVENUE	NEVA ROAD	NICOLAS ROAD	0.317	ST-SST	\$ 5,767.72
2026	RD-RDS-000395	YOUNG AVENUE	NICOLAS ROAD	BERNARD AVENUE	0.318	ST-SST	\$ 5,776.08
						Total 2026:	\$ 1,746,561.82

Fort Erie 10-Year Anticipated Funding Priority Program Results

Year	TOFE Asset_ID	Street	From Limit	To Limit	LaneKM	Treatment	Treatment Cost
2027	RD-RDS-000134	ABERDEEN STREET	ABERDEEN COURT	HENRIETTA STREET	0.106	HMA - Ovly	\$ 16,347.03
2027	RD-RDS-001006	ALBANY STREET	MADISON STREET	MADISON STREET	0.067	HMA - Ovly	\$ 11,477.26
2027	RD-RDS-000027	ALBERT STREET	MACCABEE AVENUE	AVENUE ""A""	0.077	HMA - Ovly	\$ 8,994.84
2027	RD-RDS-000028	ALBERT STREET	LONGTENT AVENUE	DOMINION ROAD	0.115	HMA - Ovly	\$ 13,546.31
2027	RD-RDS-000822	ARCADIA STREET	PETTIT ROAD	SUTHERLAND DRIVE	0.529	ST-DST	\$ 19,253.62
2027	RD-RDS-001321	ARGYLE ROAD	DOMINION ROAD	(INTERSECT) GRAHAM AVE	0.398	ST-FDR & DST	\$ 22,733.92
2027	RD-RDS-002838	BARKER AVENUE	OZARK TRAIL	TECUMSEH TRAIL	0.186	ST-SST	\$ 3,684.81
2027	RD-RDS-002839	BARKER AVENUE	CARIBOU TRAIL	OZARK TRAIL	0.181	ST-SST	\$ 3,584.07
2027	RD-RDS-002840	BARKER AVENUE	PORTAGE TRAIL	CARIBOU TRAIL	0.196	ST-SST	\$ 3,885.49
2027	RD-RDS-002841	BARKER AVENUE	NIGH ROAD	PORTAGE TRAIL	0.179	ST-SST	\$ 3,550.76
2027	RD-RDS-000309	BEACH AVE	EAST OF OAKHILL BLVD	OAKHILL BLVD	0.317	ST-DST	\$ 12,599.19
2027	RD-RDS-000310	BEACH AVENUE	OAKHILL BOULEVARD	WEST OF OAKHILL BOULEVARD	0.549	ST-SST	\$ 9,067.60
2027	RD-RDS-000075	BEACHVIEW AVENUE	DOMINION ROAD	EDGEMERE ROAD	0.461	ST-FDR & DST	\$ 26,377.12
2027	RD-RDS-002864	BEECHWOOD AVENUE	GLENOLDEN LANE	ERIE ROAD	0.325	ST-SST	\$ 8,598.29
2027	RD-RDS-000534	BELFAST ROAD	LINCOLN ROAD	CAMBRIDGE ROAD	0.116	HMA - 2Ovly	\$ 18,988.69
2027	RD-RDS-000558	BELFAST ROAD	QUEEN'S CIRCLE	LOOMIS CRESCENT	0.139	HMA - Ovly	\$ 15,024.66
2027	RD-RDS-001349	BELFAST ROAD	LOOMIS CRESCENT	LINCOLN ROAD	0.087	HMA - Ovly	\$ 9,413.46
2027	RD-RDS-000527	BELFAST ROAD SOUTH	LINCOLN ROAD	WINDSOR LANE	0.105	HMA - Ovly	\$ 11,335.19
2027	RD-RDS-001186	BELFAST ROAD SOUTH	WINDSOR LANE	QUEEN'S CIRCLE	0.104	HMA - 2Ovly	\$ 17,011.45
2027	RD-RDS-000617	BENNER AVENUE	GARRISON ROAD	FLORENCE DRIVE	0.207	ST-FDR & DST	\$ 18,969.29
2027	RD-RDS-000907	BERTIE BAY ROAD	DOMINION ROAD	FRIENDSHIP TRAIL	0.322	ST-SST	\$ 8,515.80
2027	RD-RDS-000406	BETHUNE AVENUE	COOK AVENUE	BERNARD AVENUE	0.446	ST-SST	\$ 8,114.80
2027	RD-RDS-002724	BIDWELL PARKWAY	LAFAYETTE AVENUE	FERRY STREET	0.461	ST-SST	\$ 6,087.81
2027	RD-RDS-002822	BIDWELL PARKWAY	DOMINION ROAD	BIRD AVENUE R/A	0.627	ST-SST	\$ 8,291.58
2027	RD-RDS-000541	BIRCHWOOD ROAD	MAPLEWOOD AVENUE	OXFORD AVENUE	0.06	HMA - 2Ovly	\$ 13,199.07
2027	RD-RDS-000543	BIRCHWOOD ROAD	ELMWOOD AVENUE	MAPLEWOOD AVENUE	0.115	HMA - 2Ovly	\$ 15,750.13
2027	RD-RDS-000657	BREWSTER ROAD	RIDGEWAY ROAD	HAUN ROAD	0.156	HMA - Ovly	\$ 11,293.26
2027	RD-RDS-000673	BREWSTER ROAD	BELVIDERE ROAD	DERBY ROAD	0.069	HMA - 2Ovly	\$ 15,057.17
2027	RD-RDS-000684	BRUNSWICK AVENUE	PROSPECT POINT ROAD	RIDGE ROAD SOUTH	0.561	ST-SST	\$ 14,825.44
2027	RD-RDS-000385	BURLEIGH ROAD	MAPLE AVENUE	CHERRY AVENUE	0.186	ST-DST	\$ 6,758.41
2027	RD-RDS-000388	BURLEIGH ROAD	HIAWATHA AVENUE	GARRISON ROAD	0.175	ST-DST	\$ 6,383.67
2027	RD-RDS-000493	BURLEIGH ROAD	PINE AVENUE	HICKORY AVENUE	0.189	ST-DST	\$ 6,888.66
2027	RD-RDS-001438	CAMBRIDGE PLACE	CAMBRIDGE ROAD WEST	PARK PLACE	0.144	HMA - Ovly	\$ 14,285.58
2027	RD-RDS-001507	CAMBRIDGE ROAD WEST	SHANNON ROAD SOUTH	PARK PLACE	0.096	HMA - 2Ovly	\$ 15,808.06
2027	RD-RDS-001530	CAMBRIDGE ROAD WEST	CAMBRIDGE PLACE	SHANNON ROAD SOUTH	0.12	HMA - Ovly	\$ 12,987.97

Fort Erie 10-Year Anticipated Funding Priority Program Results

Year	TOFE Asset_ID	Street	From Limit	To Limit	LaneKM	Treatment	Treatment Cost
2027	RD-RDS-001733	CAMBRIDGE ROAD WEST	CONWAY PLACE	BELFAST ROAD NORTH	0.124	HMA - 2Ovly	\$ 20,326.52
2027	RD-RDS-000337	CENTRALIA AVENUE	SHAWNEE TRAIL	OZARK TRAIL	0.376	ST-DST	\$ 15,153.60
2027	RD-RDS-000338	CENTRALIA AVENUE	MAPLE AVENUE	SHAWNEE TRAIL	0.187	ST-DST	\$ 7,537.66
2027	RD-RDS-000339	CENTRALIA AVENUE	CHERRY AVENUE	MAPLE AVENUE	0.189	ST-DST	\$ 7,614.33
2027	RD-RDS-002717	CHAPIN PARKWAY	LAFAYETTE CIRCLE	FERRY STREET	0.376	ST-SST	\$ 6,209.43
2027	RD-RDS-002752	CHAPIN PARKWAY	FERRY STREET	NIGH ROAD	0.465	ST-SST	\$ 7,677.85
2027	RD-RDS-002818	CHAPIN PARKWAY	BIRD AVENUE	LAFAYETTE CIRCLE	0.528	ST-SST	\$ 8,721.23
2027	RD-RDS-000633	CHERRYWOOD AVENUE	GLENSPRING ROAD	NORTH END OF ROAD	0.092	HMA - Ovly	\$ 11,655.48
2027	RD-RDS-001199	CHESTNUT STREET	OAKES DRIVE	NORTH END OF ROAD	0.058	HMA - Ovly	\$ 9,228.66
2027	RD-RDS-000914	COLLEGE ROAD	NIAGARA BOULEVARD	SUNSET DRIVE R/A	0.596	ST-SST	\$ 11,818.09
2027	RD-RDS-001852	COMMERCE PARKWAY	NORTH SERVICE ROAD	COMMERCE PARKWAY R/A	0.196	ST-DST	\$ 10,216.54
2027	RD-RDS-001719	CONWAY PLACE	CAMBRIDGE ROAD	LINCOLN ROAD	0.119	HMA - 2Ovly	\$ 16,323.96
2027	RD-RDS-000088	CRESCENT ROAD	DOMINION ROAD	EMERSON AVENUE	0.122	HMA - Ovly	\$ 14,380.47
2027	RD-RDS-000267	CRESCENT ROAD	EDGEWOOD AVE	WOODSIDE COURT	0.116	HMA - 2Ovly	\$ 21,207.70
2027	RD-RDS-001679	CRESCENT ROAD	DOMINION ROAD	ARLINGTON AVENUE	0.229	ST-FDR & DST	\$ 15,700.71
2027	RD-RDS-000354	DAYTONA DRIVE	PARKSIDE AVENUE	ENGLEWOOD AVENUE	0.397	ST-DST	\$ 17,063.99
2027	RD-RDS-000355	DAYTONA DRIVE	HOLLYWOOD STREET	PARKSIDE AVENUE	0.418	ST-DST	\$ 17,982.41
2027	RD-RDS-000356	DAYTONA DRIVE	PHILLIPS STREET	HOLLYWOOD STREET	0.417	ST-DST	\$ 17,948.88
2027	RD-RDS-001393	DAYTONA DRIVE	ENGLEWOOD AVENUE	LAKEHURST AVENUE	0.252	ST-DST	\$ 10,854.29
2027	RD-RDS-000529	DERBY ROAD	QUEENS CIRCLE	LINCOLN ROAD	0.168	HMA - Ovly	\$ 18,202.25
2027	RD-RDS-000531	DERBY ROAD	LOOMIS CRESCENT	QUEENS CIRCLE	0.138	HMA - Ovly	\$ 14,916.21
2027	RD-RDS-000533	DERBY ROAD	LINCOLN ROAD	CONWAY PLACE	0.114	HMA - Ovly	\$ 12,328.60
2027	RD-RDS-000537	DERBY ROAD	VICTORIA ROAD	CAMBRIDGE ROAD	0.147	HMA - Ovly	\$ 15,916.12
2027	RD-RDS-001353	DERBY ROAD	CAMBRIDGE ROAD	ERIE ROAD	0.123	HMA - Ovly	\$ 13,313.32
2027	RD-RDS-001761	DERBY ROAD	ELIZABETH ROAD	ALEXANDRA ROAD	0.137	HMA - Ovly	\$ 14,857.65
2027	RD-RDS-000697	DEVON PLACE	CAMBRIDGE ROAD	LINCOLN ROAD	0.117	HMA - Ovly	\$ 10,595.57
2027	RD-RDS-001423	DUNLOP STREET	GILMORE ROAD	WOOD STREET	0.286	ST-FDR & DST	\$ 27,837.36
2027	RD-RDS-000645	EAST MAIN STREET	UTVICH PARKWAY	EAST AVENUE	0.386	Planned Capital Project	
2027	RD-RDS-000768	EAST MAIN STREET	WINGER ROAD	UTVICH PARKWAY	0.667	Planned Capital Project	
2027	RD-RDS-002859	EDGEWOOD AVENUE	PARKDALE AVENUE	EAST END OF ROAD	0.076	ST-SST	\$ 1,252.93
2027	RD-RDS-000663	EDINBURGH ROAD	LAWRENCE AVENUE	TERESA DRIVE	0.275	ST-FDR & DST	\$ 18,893.82
2027	RD-RDS-000641	ELIZABETH ROAD	DEVON PLACE	CRYSTAL PLAZA	0.163	HMA - Ovly	\$ 13,261.27
2027	RD-RDS-002762	ENGLEWOOD AVENUE	CRESCENT ROAD	FAIRVIEW ROAD	0.193	ST-SST	\$ 2,869.20
2027	RD-RDS-002764	ENGLEWOOD AVENUE	PARKDALE AVENUE	FERNDALE AVENUE	0.176	ST-SST	\$ 2,613.40
2027	RD-RDS-002802	ENGLEWOOD AVENUE	FAIRVIEW ROAD	GRANDVIEW ROAD	0.175	ST-SST	\$ 2,597.93

Fort Erie 10-Year Anticipated Funding Priority Program Results

Year	TOFE Asset_ID	Street	From Limit	To Limit	LaneKM	Treatment	Treatment Cost
2027	RD-RDS-000428	ESSEX PLACE	RIDGEWAY ROAD	CAMBRIDGE ROAD	0.083	HMA - 2Ovly	\$ 18,111.01
2027	RD-RDS-000210	EVADERE AVENUE	WELLS AVENUE	COOK AVENUE	0.405	ST-DST	\$ 14,722.54
2027	RD-RDS-000437	EVADERE AVENUE	GORDON AVENUE	WELLS AVENUE	0.403	ST-DST	\$ 14,679.61
2027	RD-RDS-002861	EVELYN AVENUE	CRESCENT ROAD	GRANDVIEW ROAD	0.362	ST-SST	\$ 7,786.98
2027	RD-RDS-001062	FARR AVENUE	RIDGEWAY ROAD CURVE (ES)	GORHAM ROAD	0.02	HMA - Ovly	\$ 2,176.59
2027	RD-RDS-000377	FERNDALE AVENUE	PARKSIDE AVENUE	ENGLEWOOD AVENUE	0.396	Planned Capital Project	
2027	RD-RDS-000378	FERNDALE AVENUE	PHILLIPS STREET	HOLLYWOOD STREET	0.416	Planned Capital Project	
2027	RD-RDS-001545	FERNDALE AVENUE	ENGLEWOOD AVENUE	LAKEHURST AVENUE	0.256	Planned Capital Project	
2027	RD-RDS-001688	FERNDALE AVENUE	LAKEHURST AVENUE	DOMINION ROAD	0.573	Planned Capital Project	
2027	RD-RDS-001708	FERNDALE AVENUE	HOLLYWOOD STREET	PARKSIDE AVENUE	0.407	Planned Capital Project	
2027	RD-RDS-000536	GLENSPRING ROAD	MAPLEWOOD AVENUE	OXFORD AVENUE	0.129	HMA - Ovly	\$ 11,647.53
2027	RD-RDS-000538	GLENSPRING ROAD	ELMWOOD AVENUE	MAPLEWOOD AVENUE	0.117	HMA - 2Ovly	\$ 17,553.58
2027	RD-RDS-001834	GLENSPRING ROAD	ASHWOOD AVENUE	OAKWOOD AVENUE	0.123	HMA - Ovly	\$ 12,241.66
2027	RD-RDS-002852	GORDON AVENUE	EVADERE AVENUE	POPLAR AVENUE	0.192	ST-SST	\$ 2,533.22
2027	RD-RDS-000424	GRAEBER AVENUE	DOVERCOURT ROAD	HELEN STREET	0.364	Planned Capital Project	
2027	RD-RDS-000425	GRAEBER AVENUE	DOVERCOURT ROAD	RIDGEWAY ROAD	0.372	Planned Capital Project	
2027	RD-RDS-001143	GRAEBER AVENUE	HELEN STREET	RYAN AVENUE	0.223	Planned Capital Project	
2027	RD-RDS-001665	GRAEBER AVENUE	RYAN AVENUE	CRYSTAL BEACH DRIVE	0.11	Planned Capital Project	
2027	RD-RDS-001776	GRAHAM AVENUE	ARGYLE ROAD	SOUTH END OF ROAD	0.323	ST-FDR & DST	\$ 24,006.30
2027	RD-RDS-000223	HELENA STREET	EDGEMERE ROAD	FLOYD PLACE	0.134	HMA - Ovly	\$ 14,569.17
2027	RD-RDS-001859	HOUSE ROAD	2865 HOUSE ROAD	FOX ROAD	0.594	ST-SST	\$ 11,773.47
2027	RD-RDS-000301	HYMAN AVENUE	NICOLAS ROAD	NEVA ROAD	0.401	ST-SST	\$ 7,291.00
2027	RD-RDS-000297	JEWEL AVENUE	NEVA ROAD	NICOLAS ROAD	0.404	ST-FDR & DST	\$ 23,075.83
2027	RD-RDS-001467	JEWELL AVENUE	NICOLAS ROAD	BERNARD AVENUE	0.318	ST-DST	\$ 10,515.20
2027	RD-RDS-000740	JEWSON ROAD	GARRISON ROAD	SOUTH END OF ROAD	0.141	ST-DST	\$ 11,157.65
2027	RD-RDS-002837	KAYART ROAD	CROSS STREET	PERKIN STREET	0.423	ST-SST	\$ 6,294.34
2027	RD-RDS-002828	LAFAYETTE AVENUE	BIDWELL PARKWAY	DELEWARE AVENUE	0.232	ST-SST	\$ 3,454.29
2027	RD-RDS-002756	LAKEHURST AVENUE	DAYTONA DRIVE	LAKESIDE ROAD	0.203	ST-SST	\$ 3,023.88
2027	RD-RDS-001603	LAKEWOOD AVENUE	REBSTOCK ROAD	SMALLS ROAD	0.631	ST-SST	\$ 11,467.09
2027	RD-RDS-000227	LEASKE AVENUE	DOMINION ROAD	LEASK AVENUE CUT-OFF	0.585	ST-FDR & DST	\$ 33,464.53
2027	RD-RDS-000554	LINCOLN ROAD	SHANNON ROAD NORTH	LOOMIS CRESCENT	0.137	HMA - Ovly	\$ 13,615.54
2027	RD-RDS-000559	LINCOLN ROAD	CONWAY PLACE	ESSEX PLACE	0.124	HMA - Ovly	\$ 13,454.31
2027	RD-RDS-001094	LINCOLN ROAD	CONWAY PLACE	BELFAST ROAD NORTH	0.121	HMA - Ovly	\$ 11,995.11
2027	RD-RDS-000258	LINDBERGH AVENUE	ALWIN PLACE	BURNS PLACE	0.521	ST-SST	\$ 11,191.52
2027	RD-RDS-001833	LOOMIS CRESCENT	LINCOLN ROAD	SHANNON ROAD NORTH	0.123	HMA - Ovly	\$ 13,382.73

Fort Erie 10-Year Anticipated Funding Priority Program Results

Year	TOFE Asset_ID	Street	From Limit	To Limit	LaneKM	Treatment	Treatment Cost
2027	RD-RDS-000802	MANNING COURT	POUND AVENUE	NORTH END OF ROAD	0.295	ST-SST	\$ 5,859.37
2027	RD-RDS-001586	MAPLE LEAF AVENUE	HYMAN AVENUE	BETHUNE AVENUE	0.561	ST-SST	\$ 11,121.06
2027	RD-RDS-000504	MAPLE LEAF AVENUE N	DOMINION ROAD	GROVE AVENUE	0.421	ST-DST	\$ 13,933.84
2027	RD-RDS-000152	MATHER BOULEVARD	GARRISON ROAD	QUEENSBURY ROAD	0.165	Planned Capital Project	
2027	RD-RDS-000153	MATHER BOULEVARD	QUEENSBURY ROAD	RICELAND ROAD	0.174	Planned Capital Project	
2027	RD-RDS-001578	MATHER BOULEVARD	RICELAND ROAD	WALDEN BOULEVARD	0.177	Planned Capital Project	
2027	RD-RDS-001401	MATHEWSON AVENUE	HELEN STREET	DOVERCOURT ROAD	0.364	ST-DST	\$ 15,639.05
2027	RD-RDS-000950	NATHANIAL AVENUE	PETTIT ROAD	SHARON DRIVE	0.358	ST-SST	\$ 9,470.81
2027	RD-RDS-001624	NORRIS AVENUE	BOWEN ROAD	GRAPE STREET	0.573	ST-SST	\$ 9,463.54
2027	RD-RDS-001118	OAKWOOD AVENUE	BIRCHWOOD ROAD	BIRCHWOOD ROAD	0.083	HMA - Ovly	\$ 7,526.43
2027	RD-RDS-000315	ORCHARD AVENUE	FERNDALE AVENUE	PARKDALE AVENUE	0.179	Planned Capital Project	
2027	RD-RDS-000383	ORCHARD AVENUE	LAKEVIEW ROAD	GRANDVIEW ROAD	0.185	Planned Capital Project	
2027	RD-RDS-001596	ORCHARD AVENUE	PARKDALE AVENUE	DAYTONA DRIVE	0.369	Planned Capital Project	
2027	RD-RDS-001827	ORCHARD AVENUE	DAYTONA DRIVE	LAKEVIEW ROAD	0.195	Planned Capital Project	
2027	RD-RDS-001100	PARK PLACE	CAMBRIDGE PLACE	SHANNON ROAD SOUTH	0.156	HMA - Ovly	\$ 16,909.52
2027	RD-RDS-000595	PARK STREET	HIGHLAND DRIVE	FARR AVENUE	0.594	ST-SST	\$ 11,769.90
2027	RD-RDS-000369	PARKDALE AVENUE	PARKSIDE AVENUE	HOLLYWOOD STREET	0.412	ST-SST	\$ 6,802.35
2027	RD-RDS-002769	PARKSIDE AVENUE	PARKDALE AVENUE	FERNDALE AVENUE	0.182	ST-SST	\$ 2,704.71
2027	RD-RDS-002794	PARKSIDE AVENUE	SCOTT AVENUE	BUFFALO ROAD	0.179	ST-SST	\$ 2,657.12
2027	RD-RDS-000489	PEACH AVENUE	BURLEIGH ROAD	RIDGEWOOD AVENUE	0.202	ST-DST	\$ 10,676.08
2027	RD-RDS-000500	PLEASANT AVENUE N	DOMINION ROAD	GROVE AVENUE	0.435	ST-DST	\$ 14,402.18
2027	RD-RDS-000735	POUND AVENUE	ELLSWORTH ROAD	LAUR ROAD	0.462	ST-DST	\$ 15,265.44
2027	RD-RDS-001312	POUND AVENUE	JEWSON ROAD	ELLSWORTH ROAD	0.411	ST-DST	\$ 13,582.58
2027	RD-RDS-001568	QUEEN STREET (CUT-OFF NORTH)	QUEEN STREET	CENTRAL AVENUE	0.074	HMA - Ovly	\$ 12,011.92
2027	RD-RDS-001844	QUEEN STREET (CUT-OFF SOUTH)	QUEEN STREET	CENTRAL AVENUE	0.094	HMA - Ovly	\$ 15,278.44
2027	RD-RDS-001090	QUEEN'S CIRCLE	BELFAST ROAD SOUTH	DERBY ROAD	0.045	HMA - Ovly	\$ 4,908.45
2027	RD-RDS-001092	QUEEN'S CIRCLE	SHANNON ROAD SOUTH	ULSTER LANE	0.063	HMA - Ovly	\$ 6,782.46
2027	RD-RDS-001093	QUEEN'S CIRCLE	ULSTER LANE	BELFAST ROAD NORTH	0.065	HMA - Ovly	\$ 6,995.03
2027	RD-RDS-001652	QUEEN'S CIRCLE	SHANNON ROAD NORTH	MUNSTER LANE	0.063	HMA - Ovly	\$ 6,843.20
2027	RD-RDS-000056	QUEENSBURY ROAD	KING STREET	MATHER BOULEVARD	0.259	Planned Capital Project	
2027	RD-RDS-000061	RICELAND ROAD	KING STREET	MATHER BOULEVARD	0.322	Planned Capital Project	
2027	RD-RDS-002725	RICHMOND AVENUE	DOMINION ROAD	BIRD AVENUE	0.936	ST-SST	\$ 8,251.92
2027	RD-RDS-002823	RICHMOND AVENUE	FERRY STREET	LAFAYETTE AVENUE	0.448	ST-SST	\$ 5,917.54
2027	RD-RDS-002825	RICHMOND AVENUE	LAFAYETTE AVENUE	BIRD AVENUE	0.602	ST-SST	\$ 7,957.12
2027	RD-RDS-000755	RIDGEMOUNT ROAD	QEW SOUTH SIDE	COLLEGE ROAD	0.379	ST-SST	\$ 7,508.04

Fort Erie 10-Year Anticipated Funding Priority Program Results

Year	TOFE Asset_ID	Street	From Limit	To Limit	LaneKM	Treatment	Treatment Cost
2027	RD-RDS-001195	RIDGEMOUNT ROAD	COLLEGE ROAD	EAGLE STREET	0.319	ST-FDR & DST	\$ 21,875.61
2027	RD-RDS-001577	ROBERTSON STREET	NIAGARA BOULEVARD	WEST END OF ROAD	0.408	ST-FDR & DST	\$ 27,983.28
2027	RD-RDS-000078	ROSE AVENUE	EDGEMERE ROAD	DOMINION ROAD	0.463	ST-FDR & DST	\$ 26,452.59
2027	RD-RDS-002785	ROSEHILL ROAD	ONTARIO DRIVE	REBECCA STREET	0.397	ST-SST	\$ 8,522.97
2027	RD-RDS-002786	ROSEHILL ROAD	NIGH ROAD	ONTARIO DRIVE	0.39	ST-SST	\$ 8,383.33
2027	RD-RDS-002795	ROSEHILL ROAD	KINGSTON ROAD	DOMINION ROAD	0.221	ST-SST	\$ 4,743.34
2027	RD-RDS-002883	SHAGBARK LANE	WEST END OF ROAD	SWITCH ROAD	0.559	ST-SST	\$ 11,093.30
2027	RD-RDS-000530	SHANNON ROAD	CAMBRIDGE ROAD	LINCOLN ROAD	0.115	HMA - Ovly	\$ 11,446.36
2027	RD-RDS-000552	SHANNON ROAD	QUEEN'S CIRCLE	LOOMIS CRESCENT	0.14	HMA - 2Ovly	\$ 21,088.34
2027	RD-RDS-001653	SHANNON ROAD S	LINCOLN ROAD	CAMBRIDGE ROAD WEST	0.117	HMA - 2Ovly	\$ 17,595.66
2027	RD-RDS-001855	SHARON DRIVE	PLATO DRIVE	NATHANIAL DRTVE	0.361	ST-SST	\$ 9,535.32
2027	RD-RDS-000222	SHAWNEE TRAIL	BARKER AVENUE	OAKHILL BOULEVARD	0.407	ST-DST	\$ 21,519.92
2027	RD-RDS-001689	SHIRLEY ROAD	EVADERE AVENUE	THUNDER BAY ROAD	0.33	ST-DST	\$ 10,924.01
2027	RD-RDS-000634	SMALLS ROAD	LAKESWOOD AVENUE	ROSEWOOD AVENUE	0.173	HMA - Ovly	\$ 14,099.04
2027	RD-RDS-000944	SMALLS ROAD	ROSEWOOD AVENUE	CHERRYHILL BOULEVARD SOUTH	0.15	HMA - Ovly	\$ 12,218.52
2027	RD-RDS-000609	SPEARS ROAD	BERKELEY PLACE	BERTIE STREET	0.349	ST-FDR & DST	\$ 23,943.52
2027	RD-RDS-001759	SPEARS ROAD	ROSS AVENUE	SEYMORE AVENUE	0.284	ST-FDR & DST	\$ 19,463.29
2027	RD-RDS-001178	TENTH STREET	OAKES DRIVE	NORTH END OF ROAD	0.468	ST-DST	\$ 18,568.57
2027	RD-RDS-001793	TERESA DRIVE	RIVER TRAIL CRESCENT	EDINBURGH ROAD	0.349	ST-DST	\$ 12,707.68
2027	RD-RDS-001019	THUNDER BAY ROAD	SEFTON ROAD	STANILAND PARK ROAD	0.172	HMA - Ovly	\$ 18,940.03
2027	RD-RDS-000621	WESTWOOD AVENUE	GLENOLDEN LANE	GLENSPRING ROAD	0.481	ST-SST	\$ 7,940.26
2027	RD-RDS-002884	WILDWOOD AVENUE	POINT ABINO ROAD SOUTH	WEST END OF ROAD	0.24	ST-SST	\$ 6,651.50
2027	RD-RDS-001690	YOUNG AVENUE	BERNARD AVENUE	COOK AVENUE	0.452	ST-SST	\$ 7,470.62
						Total 2027:	\$ 1,754,357.68

Fort Erie 10-Year Anticipated Funding Priority Program Results

Year	TOFE Asset_ID	Street	From Limit	To Limit	LaneKM	Treatment	Treatment Cost
2028	RD-RDS-000029	ALBERT STREET	AVENUE ""A""	LONG TENT AVE	0.058	HMA - Ovly	\$ 8,347.65
2028	RD-RDS-000642	BEECHWOOD AVENUE	REBSTOCK ROAD	SMALLS ROAD	0.633	ST-FDR & DST	\$ 36,215.79
2028	RD-RDS-000553	BELFAST ROAD SOUTH	ERIE ROAD	CAMBRIDGE ROAD	0.181	HMA - 2Ovly	\$ 24,710.00
2028	RD-RDS-000618	BENNER AVENUE	FLORENCE DRIVE	GLEN BELLE AVENUE R/A	0.647	ST-FDR & DST	\$ 40,701.51
2028	RD-RDS-000464	BERNARD AVENUE	PORTAGE TRAIL	CARIBOU TRAIL	0.192	HMA - Ovly	\$ 21,151.80
2028	RD-RDS-000465	BERNARD AVENUE	CARIBOU TRAIL	OZARK TRAIL	0.187	HMA - Ovly	\$ 20,624.77
2028	RD-RDS-000468	BERNARD AVENUE	SHAWNEE TRAIL	MAPLE AVENUE	0.185	HMA - Ovly	\$ 20,406.46
2028	RD-RDS-000469	BERNARD AVENUE	MAPLE AVENUE	CHERRY AVENUE	0.191	HMA - Ovly	\$ 21,063.59
2028	RD-RDS-001468	BERNARD AVENUE	NIGH ROAD	PORTAGE TRAIL	0.181	HMA - 2Ovly	\$ 30,182.87
2028	RD-RDS-002781	BERTIE BAY ROAD	FRIENDSHIP TRAIL	MACDONALD DRIVE	0.763	ST-SST	\$ 20,171.08
2028	RD-RDS-001056	BERTIE STREET	BATTERY STREET	ARCHANGE STREET	0.112	HMA - Ovly	\$ 19,211.20
2028	RD-RDS-002821	BIDWELL PARKWAY	BIRD AVENUE R/A	LAFAYETTE AVENUE	0.521	ST-SST	\$ 6,886.56
2028	RD-RDS-002714	BRIDLE PATH	BERTIE STREET	CROSSROADS	0.127	HMA - Ovly	\$ 18,300.58
2028	RD-RDS-001297	BURGER ROAD	BERTIE STREET	1217 BURGER ROAD	0.525	ST-DST	\$ 22,584.87
2028	RD-RDS-000442	CAMBRIDGE ROAD WEST	PARK PLACE	DERBY ROAD	0.169	HMA - 2Ovly	\$ 27,625.58
2028	RD-RDS-001469	CENTRALIA AVENUE	CARIBOU TRAIL	NIGH ROAD	0.369	ST-DST	\$ 14,875.18
2028	RD-RDS-002817	CHAPIN PARKWAY	DOMINION ROAD	BIRD AVENUE	0.629	ST-SST	\$ 10,398.85
2028	RD-RDS-002780	CHATHAM ROAD	ROSEHILL ROAD	EAST END OF ROAD	0.869	ST-SST	\$ 14,368.16
2028	RD-RDS-002849	CHERRY HILL BOULEVARD NORTH	GARRISON ROAD	929 CHERRY HILL BOULEVARD NORTH	0.652	ST-SST	\$ 17,226.19
2028	RD-RDS-002850	CHERRY HILL BOULEVARD NORTH	929 CHERRY HILL BOULEVARD NORTH	912 Cherry Hill Boulevard North	0.513	ST-SST	\$ 13,552.62
2028	RD-RDS-001097	CONWAY PLACE	LINCOLN ROAD	DERBY ROAD	0.208	HMA - 2Ovly	\$ 28,426.20
2028	RD-RDS-001835	CONWAY PLACE	DERBY ROAD	LINCOLN ROAD	0.214	HMA - Ovly	\$ 19,307.72
2028	RD-RDS-001780	DAYTONA DRIVE	LAKEHURST AVENUE	DOMINION ROAD	0.566	ST-DST	\$ 24,330.57
2028	RD-RDS-000532	DERBY ROAD	CONWAY PLACE	LOOMIS CRESCENT	0.119	HMA - Ovly	\$ 12,925.07
2028	RD-RDS-000535	DERBY ROAD	CAMBRIDGE ROAD	LINCOLN ROAD	0.116	HMA - Ovly	\$ 12,619.24
2028	RD-RDS-000687	DERBY ROAD	BREWSTER ROAD	REBSTOCK ROAD	0.221	Planned Capital Project	
2028	RD-RDS-001065	DERBY ROAD	WEBER COURT	BREWSTER ROAD	0.058	Planned Capital Project	
2028	RD-RDS-001354	DERBY ROAD	ALEXANDRA ROAD	VICTORIA ROAD	0.135	HMA - Ovly	\$ 14,649.43
2028	RD-RDS-001623	DERBY ROAD	REBSTOCK ROAD	ELIZABETH ROAD	0.158	HMA - 2Ovly	\$ 25,930.33
2028	RD-RDS-001841	DERBY ROAD	ESME LANE	WEBER COURT	0.131	Planned Capital Project	
2028	RD-RDS-000699	DEVON PLACE	VICTORIA ROAD	CAMBRIDGE ROAD	0.217	HMA - Ovly	\$ 19,609.57
2028	RD-RDS-000264	EDGEMERE ROAD	KRAFT ROAD	ROSE AVENUE	0.831	ST-DST	\$ 21,985.61
2028	RD-RDS-001716	ELIZABETH ROAD	CRYSTAL PLAZA	ELMWOOD AVENUE	0.191	HMA - Ovly	\$ 17,238.13
2028	RD-RDS-001141	ERIE ROAD	BELFAST ROAD SOUTH	RIDGEWAY ROAD	0.129	HMA - Ovly	\$ 21,014.36
2028	RD-RDS-001348	ERIE ROAD	OXFORD AVENUE	CAMBRIDGE PLACE	0.121	HMA - Ovly	\$ 19,660.90

Fort Erie 10-Year Anticipated Funding Priority Program Results

Year	TOFE Asset_ID	Street	From Limit	To Limit	LaneKM	Treatment	Treatment Cost
2028	RD-RDS-000688	GLENSPRING ROAD	SCHOOLEY ROAD	CHERRYWOOD AVENUE	0.151	HMA - Ovly	\$ 15,019.24
2028	RD-RDS-000591	GLENWOOD DRIVE	SUMMIT AVENUE	DOMINION ROAD	0.594	Planned Capital Project	
2028	RD-RDS-001249	GORHAM ROAD	DISHER STREET	ELM STREET	0.175	HMA - Ovly	\$ 23,788.51
2028	RD-RDS-001250	GORHAM ROAD	FRIENDSHIP TRAIL	DISHER STREET	0.189	HMA - Ovly	\$ 25,569.80
2028	RD-RDS-001251	GORHAM ROAD	HIBBARD STREET	FRIENDSHIP TRAIL	0.109	HMA - Ovly	\$ 14,803.43
2028	RD-RDS-000603	GRACEFIELD AVENUE	GRAPE STREET	WEST AVENUE	0.517	ST-DST	\$ 18,795.93
2028	RD-RDS-000277	GRANDVIEW ROAD	LAKEHURST AVENUE	DOMINION ROAD	0.55	Planned Capital Project	
2028	RD-RDS-000279	GRANDVIEW ROAD	ENGLEWOOD AVENUE	LAKEHURST AVENUE	0.256	Planned Capital Project	
2028	RD-RDS-000281	GRANDVIEW ROAD	PARKSIDE AVENUE	ENGLEWOOD AVENUE	0.394	Planned Capital Project	
2028	RD-RDS-001117	GRANDVIEW ROAD	PHILLIPS STREET	HOLLYWOOD STREET	0.417	Planned Capital Project	
2028	RD-RDS-001496	GRANDVIEW ROAD	HOLLYWOOD STREET	PARKSIDE AVENUE	0.436	Planned Capital Project	
2028	RD-RDS-000440	GROVE AVENUE	WELLS AVENUE	BURLEIGH ROAD N	0.803	ST-DST	\$ 26,568.49
2028	RD-RDS-001350	HAUN ROAD	MICHENER ROAD	WELLINGTON ROAD	0.286	HMA - Ovly	\$ 23,262.53
2028	RD-RDS-001013	HELENA STREET	EDGEMERE ROAD CUT OFF (S)	EDGEMERE ROAD CUT OFF (N)	0.057	HMA - Ovly	\$ 10,215.99
2028	RD-RDS-000572	HIBBARD STREET	BERTIE PLACE	SOUTH MILL STREET	0.223	HMA - Ovly	\$ 24,143.14
2028	RD-RDS-000574	HIBBARD STREET	BELLEVUE BOULEVARD	BERTIE PLACE	0.201	HMA - Ovly	\$ 21,828.82
2028	RD-RDS-001734	HOLLOWAY BAY ROAD NORTH (CUT-OFF)	HOLLOWAY BAY ROAD NORTH	OLD GARRISON ROAD	0.42	ST-DST	\$ 18,051.21
2028	RD-RDS-000806	HOUCK CRESCENT	HYDE AVENUE	WARWICK AVENUE	0.429	ST-SST	\$ 11,334.30
2028	RD-RDS-000023	JOHN STREET	WATERLOO STREET	NIAGARA BOULEVARD	0.099	HMA - Recon 90HMA	\$ 38,958.79
2028	RD-RDS-000178	JOSEPH STREET	QUEENSTON BOULEVARD	ALBANY STREET	0.463	ST-FDR & DST	\$ 31,749.96
2028	RD-RDS-000797	LAUR ROAD	CURTIS ROAD	BOWEN ROAD	0.803	ST-DST	\$ 29,230.43
2028	RD-RDS-000136	LAVINIA STREET	ABERDEEN STREET	CHAMPLAIN DRIVE	0.187	HMA - Ovly	\$ 22,005.41
2028	RD-RDS-001180	LEASKE AVENUE (CUT-OFF E)	LEASK AVENUE	EDGEMERE ROAD	0.163	HMA - Recon 90HMA	\$ 53,598.06
2028	RD-RDS-000444	LINCOLN ROAD	SHANNON ROAD	DERBY ROAD	0.185	HMA - Ovly	\$ 21,697.59
2028	RD-RDS-000705	LINCOLN ROAD	ESSEX PLACE	DERBY ROAD	0.197	HMA - Ovly	\$ 19,588.24
2028	RD-RDS-001440	LINCOLN ROAD	DERBY ROAD	DEVON PLACE	0.196	HMA - 2Ovly	\$ 29,456.35
2028	RD-RDS-000943	LOOMIS CRESCENT	DERBY ROAD	BELFAST ROAD NORTH	0.149	HMA - 2Ovly	\$ 24,428.55
2028	RD-RDS-001732	LOOMIS CRESCENT	SHANNON ROAD NORTH	DERBY ROAD	0.146	HMA - 2Ovly	\$ 24,015.40
2028	RD-RDS-000312	MAPLE AVENUE	OAKHILL BOULEVARD	BARKER AVENUE	0.404	ST-DST	\$ 21,389.74
2028	RD-RDS-000502	MAPLE LEAF AVENUE	THUNDER BAY ROAD	END OF CURVE	0.664	ST-DST	\$ 26,355.75
2028	RD-RDS-000883	MATHEWS ROAD	OLD GARRISON ROAD	GARRISON ROAD	0.724	ST-DST	\$ 28,737.94
2028	RD-RDS-000682	MICHENER ROAD	BELVIDERE ROAD	DERBY ROAD	0.064	HMA - Ovly	\$ 18,644.72
2028	RD-RDS-001403	MICHENER ROAD	RIDGEWAY ROAD	HAUN ROAD	0.162	HMA - Ovly	\$ 23,422.31
2028	RD-RDS-001837	MICHENER ROAD	HAUN ROAD	BELVIDERE ROAD	0.125	HMA - Ovly	\$ 18,005.59
2028	RD-RDS-000781	MILLER AVENUE	CAIRN'S CRESCENT	EAGLE STREET	0.788	ST-DST	\$ 26,066.41

Fort Erie 10-Year Anticipated Funding Priority Program Results

Year	TOFE Asset_ID	Street	From Limit	To Limit	LaneKM	Treatment	Treatment Cost
2028	RD-RDS-002791	NIGH ROAD	GARRISON ROAD	MATHEWS ROAD NORTH	0.696	ST-SST	\$ 14,945.81
2028	RD-RDS-002792	OLD GARRISON ROAD	MATHEWS ROAD NORTH	EAST END OF ROAD	0.803	ST-SST	\$ 17,250.02
2028	RD-RDS-000381	ORCHARD AVENUE	FAIRVIEW ROAD	CRESCENT ROAD	0.193	HMA - Ovly	\$ 22,637.49
2028	RD-RDS-000382	ORCHARD AVENUE	GRANDVIEW ROAD	FAIRVIEW ROAD	0.175	HMA - Ovly	\$ 20,510.97
2028	RD-RDS-001037	OTT ROAD	BOWEN ROAD	BOWEN ROAD	0.139	HMA - Ovly	\$ 16,368.36
2028	RD-RDS-000344	OZARK TRAIL	OAKHILL BOULEVARD	BARKER AVENUE	0.409	ST-DST	\$ 21,630.52
2028	RD-RDS-000498	PLEASANT AVENUE	NORTH SHORE DRIVE	THUNDER BAY ROAD	0.637	ST-DST	\$ 21,067.45
2028	RD-RDS-000499	PLEASANT AVENUE N	HYMAN AVENUE	BETHUNE AVENUE	0.569	ST-DST	\$ 18,803.14
2028	RD-RDS-001239	POINT ABINO ROAD NORTH	FOX ROAD	RAILROAD	0.568	ST-DST	\$ 24,402.80
2028	RD-RDS-000336	PORTAGE TRAIL	BARKER AVENUE	OAKHILL BOULEVARD	0.411	ST-DST	\$ 21,763.88
2028	RD-RDS-001506	PROSPECT POINT ROAD	BRUNSWICK AVENUE	LOST LANE	0.138	HMA - 2Ovly	\$ 22,955.51
2028	RD-RDS-000677	QUEENS CIRCLE	DERBY ROAD	SHANNON ROAD NORTH	0.049	HMA - Ovly	\$ 5,344.42
2028	RD-RDS-001089	QUEEN'S CIRCLE	MUNSTER LANE	BELFAST ROAD SOUTH	0.061	HMA - Ovly	\$ 6,645.82
2028	RD-RDS-001091	QUEEN'S CIRCLE	DERBY ROAD	SHANNON ROAD SOUTH	0.049	HMA - Ovly	\$ 5,307.54
2028	RD-RDS-001041	RIDGEWAY ROAD	FERNWOOD LANE	SHANNON ROAD N	0.074	HMA - Ovly	\$ 8,961.59
2028	RD-RDS-001441	RIVER TRAIL	RIVER TRAIL CRESCENT	RIVER TRAIL CRESCENT	0.549	ST-DST	\$ 19,955.80
2028	RD-RDS-001629	RIVER TRAIL	BLACK CREEK ROAD	RIVER TRAIL CRESCENT	0.554	ST-DST	\$ 20,161.73
2028	RD-RDS-002784	ROSEHILL ROAD	REBECCA STREET	ROYAL YORK ROAD	0.64	ST-SST	\$ 13,753.10
2028	RD-RDS-000555	SHANNON ROAD S	QUEEN'S CIRCLE	LINCOLN ROAD	0.205	HMA - Ovly	\$ 20,333.83
2028	RD-RDS-000156	TORRENCE STREET	HENRIETTA STREET	CATHERINE STREET	0.463	Planned Capital Project	
2028	RD-RDS-000157	TORRENCE STREET	GILMORE ROAD	HENRIETTA STREET	0.365	Planned Capital Project	
2028	RD-RDS-002888	TOWNLINE ROAD	SCHWEIGLER ROAD	RIDGEMOUNT ROAD	0.598	ST-SST	\$ 11,850.01
2028	RD-RDS-000702	WELLINGTON COURT	MICHENER ROAD	WELLINGTON ROAD WEST END	0.229	HMA - Ovly	\$ 22,805.23
2028	RD-RDS-001747	WINGER ROAD	EAGLE STREET	CP RAIL-CASO LANDS (FORMER RAIL LINE)	0.598	ST-DST	\$ 24,114.86
						Total 2028:	\$ 1,718,604.85

Fort Erie 10-Year Anticipated Funding Priority Program Results

Year	TOFE Asset_ID	Street	From Limit	To Limit	LaneKM	Treatment	Treatment Cost
2029	RD-RDS-001145	ADELAIDE STREET	WHITE AVENUE	DOMINION ROAD	0.792	ST-FDR & DST	\$ 54,354.21
2029	RD-RDS-001007	ALBANY STREET	MADISON STREET	BEATRICE STREET	0.14	HMA - Ovly	\$ 23,960.76
2029	RD-RDS-001519	ALBANY STREET	FERGUSON AVENUE	JOSEPH STREET	0.153	HMA - Ovly	\$ 26,230.80
2029	RD-RDS-001385	ALBERT STREET	KEEL STREET	MACCABEE AVENUE	0.129	HMA - Ovly	\$ 15,169.99
2029	RD-RDS-000065	ARCHANGE STREET	PRINCESS STREET	JOHN STREET	0.123	HMA - 2Ovly	\$ 33,522.31
2029	RD-RDS-001805	ARCHANGE STREET	JOHN STREET	FORSYTHE STREET	0.147	HMA - Ovly	\$ 26,512.41
2029	RD-RDS-001651	BAKER ROAD	SUSSEX LANE	RIVER TRAIL	0.191	HMA - Ovly	\$ 27,261.94
2029	RD-RDS-001383	BATTERY STREET	CATHERINE STREET	NORTH END OF ROAD	0.304	HMA - Ovly	\$ 30,197.54
2029	RD-RDS-000168	BEATRICE STREET	LAKESHORE ROAD	ALBANY STREET	0.584	ST-FDR & DST	\$ 46,754.29
2029	RD-RDS-000402	BERNARD AVENUE	RISELAY AVENUE	BETHUNE AVENUE	0.192	HMA - 2Ovly	\$ 36,751.58
2029	RD-RDS-000466	BERNARD AVENUE	OZARK TRAIL	TECUMSEH TRAIL	0.186	HMA - Ovly	\$ 20,468.20
2029	RD-RDS-000467	BERNARD AVENUE	TECUMSEH TRAIL	SHAWNEE TRAIL	0.183	HMA - Ovly	\$ 20,170.51
2029	RD-RDS-001585	BERNARD AVENUE	HYMAN AVENUE	JEWEL AVENUE	0.187	HMA - 2Ovly	\$ 35,684.26
2029	RD-RDS-001691	BERNARD AVENUE	POPLAR AVENUE	EVADERE AVENUE	0.193	HMA - Ovly	\$ 24,454.75
2029	RD-RDS-001051	BERTIE STREET	BRIDLE PATH TRAIL	PRINCE OF WALES AVENUE	0.376	Planned Capital Project	
2029	RD-RDS-001728	BERTIE STREET	PRINCE OF WALES AVENUE	CONCESSION ROAD	0.852	Planned Capital Project	
2029	RD-RDS-000404	BETHUNE AVENUE	SHIRLEY ROAD	CENTRALIA AVENUE	0.823	ST-DST	\$ 29,939.16
2029	RD-RDS-000655	BREWSTER ROAD	ST. GEORGE COURT	RIDGEWAY ROAD	0.254	HMA - Ovly	\$ 29,783.08
2029	RD-RDS-000556	CAMBRIDGE ROAD WEST	BELFAST ROAD	ULSTER LANE	0.203	HMA - 2Ovly	\$ 33,209.71
2029	RD-RDS-000557	CAMBRIDGE ROAD WEST	DEVON PLACE	CONWAY PLACE	0.198	HMA - 2Ovly	\$ 32,399.80
2029	RD-RDS-001099	CAMBRIDGE ROAD WEST	ULSTER LANE	CAMBRIDGE PLACE	0.202	HMA - 2Ovly	\$ 33,180.20
2029	RD-RDS-001032	CARRIE AVENUE	HAZEL STREET	NORTH END OF ROAD	0.089	HMA - Ovly	\$ 12,734.24
2029	RD-RDS-000878	COLLEGE ROAD	GOLF COURSE ENTRANCE	WEST END OF ROAD	0.999	ST-FDR & DST	\$ 65,137.79
2029	RD-RDS-001648	CONCESSION ROAD	CROSSROADS DRIVE	QEW OFF RAMP	0.223	HMA - Ovly	\$ 28,255.56
2029	RD-RDS-000090	CROOKS STREET	EMERICK AVENUE	BROCK STREET	0.159	HMA - Ovly	\$ 23,014.54
2029	RD-RDS-000091	CROOKS STREET	HIGHLAND AVENUE	EMERICK AVENUE	0.185	HMA - Ovly	\$ 28,456.74
2029	RD-RDS-000687	DERBY ROAD	BREWSTER ROAD	REBSTOCK ROAD	0.221	Planned Capital Project	
2029	RD-RDS-000689	DERBY ROAD	WELLINGTON ROAD	ESME LANE	0.129	HMA - Ovly	\$ 13,968.36
2029	RD-RDS-001064	DERBY ROAD	WELLINGTON COURT	WELLINGTON ROAD	0.037	HMA - Ovly	\$ 3,964.93
2029	RD-RDS-001065	DERBY ROAD	WEBER COURT	BREWSTER ROAD	0.058	Planned Capital Project	
2029	RD-RDS-001841	DERBY ROAD	ESME LANE	WEBER COURT	0.131	Planned Capital Project	
2029	RD-RDS-000700	DEVON PLACE	ALEXANDRA ROAD	VICTORIA ROAD	0.067	HMA - Ovly	\$ 12,122.90
2029	RD-RDS-001594	DEVON PLACE	ELIZABETH ROAD	ALEXANDRA ROAD	0.137	HMA - Ovly	\$ 12,384.99
2029	RD-RDS-001016	DISHER STREET	SOUTH MILL STREET	RIDGE ROAD	0.29	HMA - Ovly	\$ 31,396.28
2029	RD-RDS-000449	ELMWOOD AVENUE	ELIZABETH ROAD	VICTORIA ROAD	0.277	HMA - Ovly	\$ 25,001.34

Fort Erie 10-Year Anticipated Funding Priority Program Results

Year	TOFE Asset_ID	Street	From Limit	To Limit	LaneKM	Treatment	Treatment Cost
2029	RD-RDS-001366	ERIE ROAD	CRYSTAL BEACH HILL LANE	OAKWOOD AVENUE	0.039	HMA - Ovly	\$ 6,324.80
2029	RD-RDS-001443	ERIE ROAD	ELMWOOD AVENUE	MAPLEWOOD AVENUE	0.117	HMA - Ovly	\$ 18,987.43
2029	RD-RDS-002073	ERIE ROAD	SCHOOLEY ROAD	CHERRYWOOD AVENUE	0.171	HMA - Ovly	\$ 27,810.92
2029	RD-RDS-002075	ERIE ROAD	ASHWOOD AVENUE	CRYSTAL BEACH HILL LANE	0.077	HMA - Ovly	\$ 12,493.44
2029	RD-RDS-000080	EVA ROAD	CONCESSION ROAD	COLETTE RD	0.183	HMA - Ovly	\$ 26,182.43
2029	RD-RDS-000127	FINDLAY CRESCENT	#9 FINDLAY CRESCENT	#23 FINDLAY CRESCENT	0.187	HMA - Ovly	\$ 27,017.06
2029	RD-RDS-000874	FINDLAY CRESCENT	DOUGLAS STREET	#9 FINDLAY CRESCENT	0.196	HMA - Ovly	\$ 28,356.06
2029	RD-RDS-001289	GILMORE ROAD	QEW OFF-RAMP	PETTIT ROAD	0.174	Planned Capital Project	
2029	RD-RDS-001723	GILMORE ROAD	QEW OFF-RAMP	SUNSET DRIVE	0.899	Planned Capital Project	
2029	RD-RDS-000539	GLENSPRING ROAD	OAKWOOD AVENUE	ELMWOOD AVENUE	0.116	HMA - Ovly	\$ 11,527.87
2029	RD-RDS-000591	GLENWOOD DRIVE	SUMMIT AVENUE	DOMINION ROAD	0.594	Planned Capital Project	
2029	RD-RDS-001659	GORHAM ROAD	DOMINION ROAD	HIBBARD STREET, 115m NORTH OF	0.192	HMA - Ovly	\$ 26,074.09
2029	RD-RDS-000551	HAUN ROAD	WELLINGTON ROAD	BREWSTER ROAD	0.317	HMA - Ovly	\$ 25,757.96
2029	RD-RDS-001539	HAUN ROAD	BREWSTER ROAD	REBSTOCK ROAD	0.3	HMA - Ovly	\$ 24,391.49
2029	RD-RDS-000225	HELENA STREET	FLOYD PLACE	DOMINION ROAD	0.268	HMA - Ovly	\$ 29,047.25
2029	RD-RDS-000111	JESSIE STREET	EMERICK AVENUE	BROCK STREET	0.154	HMA - Ovly	\$ 22,326.24
2029	RD-RDS-001153	KING STREET	QUEENSBURY ROAD	GARRISON ROAD	0.163	HMA - Ovly	\$ 24,999.89
2029	RD-RDS-001497	LAKEVIEW AVENUE	ENGLEWOOD AVENUE	LAKEHURST AVENUE	0.256	HMA - Ovly	\$ 30,058.00
2029	RD-RDS-000126	LAVINIA STREET	WATERLOO STREET	NIXON BOULEVARD	0.169	HMA - Ovly	\$ 25,912.50
2029	RD-RDS-001168	LAVINIA STREET	NIXON BOULEVARD	BATTERY STREET	0.156	HMA - Ovly	\$ 23,982.81
2029	RD-RDS-000694	LINCOLN ROAD	BELFAST ROAD	LOOMIS CRESCENT	0.14	HMA - Ovly	\$ 13,949.56
2029	RD-RDS-001096	LINCOLN ROAD	ULSTER LANE	SHANNON ROAD SOUTH	0.216	HMA - 2Ovly	\$ 32,501.18
2029	RD-RDS-001322	LINCOLN ROAD	MUNSTER LANE	BELFAST ROAD SOUTH	0.221	HMA - 2Ovly	\$ 33,147.41
2029	RD-RDS-001439	LINCOLN ROAD	CONWAY PLACE	CONWAY PLACE	0.104	HMA - Ovly	\$ 11,324.35
2029	RD-RDS-001589	LINCOLN ROAD	DERBY ROAD	BELFAST ROAD	0.183	HMA - 2Ovly	\$ 30,055.31
2029	RD-RDS-000187	LONGTENT AVENUE	ALBERT STREET	EAST END OF ROAD	0.26	HMA - Ovly	\$ 29,150.35
2029	RD-RDS-000073	MACK STREET	JARVIS STREET	COURTWRIGHT STREET	0.205	HMA - Ovly	\$ 29,593.84
2029	RD-RDS-002719	NIGH ROAD	CAUTHARD ROAD	GORHAM ROAD	0.85	ST-SST	\$ 18,258.84
2029	RD-RDS-000703	OXFORD AVENUE	ERIE ROAD	BIRCHWOOD ROAD	0.326	HMA - Ovly	\$ 26,485.12
2029	RD-RDS-000777	PETTIT ROAD	BRIDGE STREET	COMMERCE PARKWAY	0.614	Planned Capital Project	
2029	RD-RDS-001292	PETTIT ROAD	COMMERCE PARKWAY	NORTH SERVICE ROAD	0.568	Planned Capital Project	
2029	RD-RDS-001293	PETTIT ROAD	PETTIT ROAD CUT-OFF	PETTIT ROAD	0.464	Planned Capital Project	
2029	RD-RDS-001752	PETTIT ROAD CUT-OFF (E)	PETTIT ROAD	GILMORE ROAD	0.145	Planned Capital Project	
2029	RD-RDS-001294	PETTIT ROAD CUT-OFF (W)	PETTIT ROAD	GILMORE ROAD	0.167	Planned Capital Project	
2029	RD-RDS-000398	POPLAR AVENUE	COOK AVENUE	GORDON AVENUE	0.808	ST-DST	\$ 29,381.05

Fort Erie 10-Year Anticipated Funding Priority Program Results

Year	TOFE Asset_ID	Street	From Limit	To Limit	LaneKM	Treatment	Treatment Cost
2029	RD-RDS-000972	PRINCE OF WALES AVE	BERTIE STREET	CROSSROADS DRIVE	0.209	Planned Capital Project	
2029	RD-RDS-001453	QUEEN'S CIRCLE	BELFAST ROAD NORTH	DERBY ROAD	0.048	HMA - Ovly	\$ 5,216.45
2029	RD-RDS-000622	REBSTOCK ROAD	RIDGEWAY ROAD	HEBERT PARKWAY	0.163	HMA - 2Ovly	\$ 37,905.24
2029	RD-RDS-000623	REBSTOCK ROAD	RIDGEWAY ROAD	HAUN ROAD	0.161	HMA - Ovly	\$ 26,756.06
2029	RD-RDS-000625	REBSTOCK ROAD	BELVIDERE ROAD	DERBY ROAD	0.148	HMA - 2Ovly	\$ 37,316.33
2029	RD-RDS-001602	REBSTOCK ROAD	HAUN ROAD	BELVIDERE ROAD	0.129	HMA - 2Ovly	\$ 32,474.56
2029	RD-RDS-000568	RIDGE ROAD	HIBBARD STREET	HIBBARD STREET	0.044	HMA - Ovly	\$ 8,807.95
2029	RD-RDS-001061	RIDGE ROAD	CUTLER STREET	HERSHEY STREET	0.036	HMA - Ovly	\$ 7,082.15
2029	RD-RDS-001042	RIDGEWAY ROAD	SHANNON ROAD N	MATHEWSON AVENUE	0.201	HMA - Ovly	\$ 24,271.11
2029	RD-RDS-001043	RIDGEWAY ROAD	MATHEWSON AVENUE	ROXBOROUGH AVENUE	0.226	HMA - Ovly	\$ 27,231.80
2029	RD-RDS-001044	RIDGEWAY ROAD	ESSEX PLACE	BRUNSWICK AVENUE	0.095	HMA - Ovly	\$ 11,484.86
2029	RD-RDS-001045	RIDGEWAY ROAD	BRUNSWICK AVENUE	VICTORIA AVENUE	0.097	HMA - Ovly	\$ 11,745.14
2029	RD-RDS-001046	RIDGEWAY ROAD	VICTORIA AVENUE	ALEXANDRA ROAD	0.203	HMA - Ovly	\$ 24,480.78
2029	RD-RDS-001526	RIDGEWAY ROAD	ROXBOROUGH AVENUE	ESSEX PLACE	0.132	HMA - Ovly	\$ 15,898.77
2029	RD-RDS-000004	ROBINSON STREET	BROCK STREET	EMERICK AVENUE	0.07	HMA - Ovly	\$ 10,748.48
2029	RD-RDS-000282	ROYAL YORK ROAD	ROSEHILL ROAD	EAST END OF ROAD	1.044	ST-FDR & DST	\$ 59,667.83
2029	RD-RDS-001138	SOUTH MILL STREET	HIBBARD STREET	HERSHEY STREET	0.169	HMA - Ovly	\$ 21,334.65
2029	RD-RDS-000445	ST. GEORGE COURT	WELLINGTON ROAD	NORTH EXIT OF COURT	0.181	HMA - 2Ovly	\$ 32,147.86
2029	RD-RDS-000545	ST. GEORGE COURT	#31 ST. GEORGE COURT	#19 ST. GEORGE COURT	0.19	HMA - 2Ovly	\$ 33,792.55
2029	RD-RDS-000653	ST. GEORGE COURT	BREWSTER ROAD	#5 ST. GEORGE COURT	0.121	HMA - Ovly	\$ 13,133.30
2029	RD-RDS-000685	ST. GEORGE COURT	#5 ST. GEORGE COURT	NORTH EXIT OF COURT	0.061	HMA - Ovly	\$ 7,206.68
2029	RD-RDS-001554	THUNDER BAY ROAD	COOK AVENUE	BERNARD AVENUE	0.454	Planned Capital Project	
2029	RD-RDS-001172	TORRANCE STREET	COURT STREET	LAVINIA STREET	0.154	HMA - Ovly	\$ 23,635.59
2029	RD-RDS-001574	VICTORIA ROAD	MAPLEWOOD AVENUE	CRYSTAL PLAZA	0.093	HMA - Ovly	\$ 7,579.03
2029	RD-RDS-001024	WINDMILL POINT ROAD S	WINDMILL POINT WEST LANE	SOUTH END OF ROAD	0.157	HMA - Recon 90HMA	\$ 63,081.20
						Total 2029:	\$ 2,024,538.77

Fort Erie 10-Year Anticipated Funding Priority Program Results

Year	TOFE Asset_ID	Street	From Limit	To Limit	LaneKM	Treatment	Treatment Cost
2030	RD-RDS-002876	ALFRED STREET	ALBANY STREET	GARRISON ROAD	2.926	Planned Capital Project	
2030	RD-RDS-000938	ALWIN PLACE	BOWEN ROAD	LINDBERGH AVENUE	0.189	HMA - 2Ovly	\$ 41,407.21
2030	RD-RDS-001462	ARCHANGE STREET	SOUTH END OF STREET	QUEEN STREET	0.16	HMA - Ovly	\$ 28,920.00
2030	RD-RDS-000457	ASHWOOD AVENUE	BIRCHWOOD ROAD	ERIE ROAD	0.408	HMA - Ovly	\$ 33,162.93
2030	RD-RDS-000458	ASHWOOD AVENUE	GLENSPRING ROAD	BIRCHWOOD ROAD	0.408	HMA - Ovly	\$ 33,175.94
2030	RD-RDS-001522	BAKER ROAD	BLACK CREEK ROAD	SUSSEX LANE	0.19	HMA - Ovly	\$ 27,104.87
2030	RD-RDS-000082	BARON DRIVE	COLETTE RD	CONCESSION ROAD	0.193	HMA - Ovly	\$ 27,596.08
2030	RD-RDS-000561	BELVIDERE ROAD	BREWSTER ROAD	WELLINGTON ROAD	0.158	HMA - 2Ovly	\$ 43,269.14
2030	RD-RDS-001351	BELVIDERE ROAD	REBSTOCK ROAD	BREWSTER ROAD	0.263	HMA - Ovly	\$ 26,153.44
2030	RD-RDS-001713	BELVIDERE ROAD	WELLINGTON ROAD	MICHENER ROAD	0.142	HMA - 2Ovly	\$ 42,726.74
2030	RD-RDS-000390	BERNARD AVENUE	PARKER AVENUE	GROVE AVENUE	0.206	HMA - 2Ovly	\$ 39,456.21
2030	RD-RDS-000399	BERNARD AVENUE	YOUNG AVENUE	THUNDER BAY ROAD	0.225	HMA - Ovly	\$ 28,480.78
2030	RD-RDS-000400	BERNARD AVENUE	EVADERE AVENUE	YOUNG AVENUE	0.193	HMA - Ovly	\$ 24,373.78
2030	RD-RDS-000616	BERTIE STREET	EAST END OF ROAD	SPEARS ROAD	0.782	ST-FDR & DST	\$ 53,621.46
2030	RD-RDS-001680	BOWEN ROAD	CENTRAL AVENUE	BURNS PLACE	0.161	HMA - 2Ovly	\$ 37,477.88
2030	RD-RDS-001524	CARVER STREET	CLIMENHAGE STREET	DIANE STREET	0.174	HMA - Ovly	\$ 24,891.59
2030	RD-RDS-000631	CHERRYWOOD AVENUE	BIRCHWOOD ROAD	GLENSPRING ROAD	0.406	HMA - Ovly	\$ 33,058.81
2030	RD-RDS-001442	COMMERCE PARKWAY R/A	PETTIT ROAD	NORTH SERVICE ROAD	0.573	ST-FDR & DST	\$ 51,786.30
2030	RD-RDS-001008	CONCESSION ROAD	ANTOINETTE ROAD	EVA ROAD	0.162	HMA - Ovly	\$ 30,658.27
2030	RD-RDS-000707	CRYSTAL PLAZA	ELIZABETH ROAD	VICTORIA ROAD	0.273	HMA - Ovly	\$ 29,658.91
2030	RD-RDS-000358	DAYTONA DRIVE	GARRISON ROAD	ORCHARD AVENUE	0.234	HMA - Ovly	\$ 27,433.33
2030	RD-RDS-001521	DERBY ROAD	LINCOLN ROAD	CAMBRIDGE ROAD	0.113	HMA - Ovly	\$ 12,254.85
2030	RD-RDS-001575	DERBY ROAD	MICHENER ROAD	WELLINGTON COURT	0.247	HMA - 2Ovly	\$ 40,567.79
2030	RD-RDS-000167	DIPIETRO STREET	WALDEN BOULEVARD	MURDOCK AVENUE	0.473	Planned Capital Project	
2030	RD-RDS-001352	ELIZABETH ROAD	DERBY ROAD	DEVON PLACE	0.332	HMA - 2Ovly	\$ 40,845.68
2030	RD-RDS-000433	ELMWOOD AVENUE	VICTORIA ROAD	GLENSPRING ROAD	0.356	HMA - Ovly	\$ 28,978.93
2030	RD-RDS-000959	ERIE ROAD	OAKWOOD AVENUE	ELMWOOD AVENUE	0.113	HMA - Ovly	\$ 18,460.36
2030	RD-RDS-000960	ERIE ROAD	MAPLEWOOD AVENUE	OXFORD AVENUE	0.125	HMA - Ovly	\$ 20,253.04
2030	RD-RDS-002074	ERIE ROAD	CHERRYWOOD AVENUE	ASHWOOD AVENUE	0.116	HMA - Ovly	\$ 18,801.98
2030	RD-RDS-000271	FAIRVIEW ROAD	LAKEHURST AVENUE	ENGLEWOOD AVENUE	0.254	HMA - Ovly	\$ 29,865.32
2030	RD-RDS-001671	FINDLAY CRESCENT	#23 FINDLAY CRESCENT	DOUGLAS STREET	0.193	HMA - 2Ovly	\$ 42,128.59
2030	RD-RDS-001723	GILMORE ROAD	QEW OFF-RAMP	SUNSET DRIVE	0.899	Planned Capital Project	
2030	RD-RDS-001807	GLENNY STREET	WINTEMUTE STREET	BOWDEN STREET	0.191	HMA - Recon 90HMA	\$ 81,446.98
2030	RD-RDS-001738	GORHAM ROAD	HIBBARD STREET, 115m NORTH OF	HIBBARD STREET	0.24	HMA - Ovly	\$ 32,551.27
2030	RD-RDS-000206	HELENA STREET	SOUTH END OF ROAD	EDGEMERE ROAD CUT OFF (S)	0.149	HMA - 2Ovly	\$ 40,818.09

Fort Erie 10-Year Anticipated Funding Priority Program Results

Year	TOFE Asset_ID	Street	From Limit	To Limit	LaneKM	Treatment	Treatment Cost
2030	RD-RDS-000578	HERSHEY STREET	RIDGE ROAD	SOUTH MILL STREET	0.289	HMA - Ovly	\$ 31,298.67
2030	RD-RDS-000570	HIBBARD STREET	SOUTH MILL STREET	RIDGE ROAD	0.29	HMA - Ovly	\$ 36,687.19
2030	RD-RDS-001331	HILL STREET	DIANE STREET	WEST END OF STREET	0.068	HMA - Ovly	\$ 9,729.88
2030	RD-RDS-001163	KLAUCK STREET NORTH	DUFFERIN-JARVIS LANE	DUFFERIN STREET	0.096	HMA - Ovly	\$ 8,712.15
2030	RD-RDS-001416	KLAUCK STREET NORTH	JARVIS STREET	DUFFERIN-JARVIS LANE	0.096	HMA - Ovly	\$ 8,686.85
2030	RD-RDS-000602	LAKE AVENUE	CRYSTAL BEACH DRIVE	TERRACE LANE	0.152	HMA - Recon 90HMA	\$ 59,918.40
2030	RD-RDS-001426	LAVINIA STREET	NIAGARA BOULEVARD	WATERLOO STREET	0.188	HMA - Ovly	\$ 28,920.72
2030	RD-RDS-000184	MACCABEE	ALBERT STREET	EAST END OF ROAD	0.258	HMA - 2Ovly	\$ 43,634.53
2030	RD-RDS-001818	MADISON STREET	ALBANY STREET	MADISON STREET	0.164	HMA - 2Ovly	\$ 44,681.84
2030	RD-RDS-000711	MAPLEWOOD AVENUE	BIRCHWOOD ROAD	ERIE ROAD	0.326	HMA - Ovly	\$ 26,546.93
2030	RD-RDS-000083	NANCY STREET	ALBANY STREET	JASMINE COURT	0.196	HMA - Ovly	\$ 27,993.04
2030	RD-RDS-000456	OAKWOOD AVENUE	BIRCHWOOD ROAD	GLENSPRING ROAD	0.407	HMA - Ovly	\$ 33,123.88
2030	RD-RDS-000706	OXFORD AVENUE	GLENSPRING ROAD	VICTORIA ROAD	0.411	HMA - Ovly	\$ 33,444.35
2030	RD-RDS-000370	PARKDALE AVENUE	EDGEWOOD AVENUE	EVELYN AVENUE	0.613	Planned Capital Project	
2030	RD-RDS-001781	PARKDALE AVENUE	EVELYN AVENUE	ORCHARD AVENUE	0.622	Planned Capital Project	
2030	RD-RDS-000777	PETTIT ROAD	BRIDGE STREET	COMMERCE PARKWAY	0.614	Planned Capital Project	
2030	RD-RDS-000827	PETTIT ROAD	BERTIE STREET	PETTIT ROAD CUT-OFF	2.212	Planned Capital Project	
2030	RD-RDS-001059	PETTIT ROAD	POUND AVENUE	NATHANIAL AVENUE	0.55	Planned Capital Project	
2030	RD-RDS-001060	PETTIT ROAD	NATHANIAL AVENUE	BERTIE STREET	0.923	Planned Capital Project	
2030	RD-RDS-001292	PETTIT ROAD	COMMERCE PARKWAY	NORTH SERVICE ROAD	0.568	Planned Capital Project	
2030	RD-RDS-001293	PETTIT ROAD	PETTIT ROAD CUT-OFF	PETTIT ROAD	0.464	Planned Capital Project	
2030	RD-RDS-001378	PETTIT ROAD	GARRISON ROAD	POUND AVENUE	0.202	Planned Capital Project	
2030	RD-RDS-001752	PETTIT ROAD CUT-OFF (E)	PETTIT ROAD	GILMORE ROAD	0.145	Planned Capital Project	
2030	RD-RDS-001294	PETTIT ROAD CUT-OFF (W)	PETTIT ROAD	GILMORE ROAD	0.167	Planned Capital Project	
2030	RD-RDS-001513	QUEEN STREET	WATERLOO STREET	NIAGARA BOULEVARD	0.161	HMA - Ovly	\$ 26,255.75
2030	RD-RDS-000571	RIDGE ROAD	DOMINION ROAD	WILLSON STREET	0.227	HMA - Ovly	\$ 34,857.28
2030	RD-RDS-001296	RIDGE ROAD SOUTH	THUNDER BAY ROAD	CHARLOTTE STREET	0.183	HMA - Ovly	\$ 26,395.28
2030	RD-RDS-001047	RIDGEWAY ROAD	ALEXANDRA ROAD	REBSTOCK ROAD	0.245	HMA - Ovly	\$ 29,505.63
2030	RD-RDS-001357	RIDGEWAY ROAD	LYNWOOD LANE	FERNWOOD LANE	0.252	HMA - Ovly	\$ 30,391.31
2030	RD-RDS-001635	RIDGEWAY ROAD	ERIE ROAD	GRAEBER AVENUE	0.252	HMA - Ovly	\$ 30,358.77
2030	RD-RDS-001766	RIDGEWAY ROAD	RIDGEWAY ROAD CURVE (ES)	FARR AVENUE	0.033	HMA - Ovly	\$ 3,597.29
2030	RD-RDS-000001	ROBINSON STREET	SOUTH END OF ROAD	JARVIS STREET	0.214	HMA - Ovly	\$ 32,918.37
2030	RD-RDS-000005	ROBINSON STREET	EMERICK AVENUE	HIGHLAND AVENUE	0.184	HMA - Ovly	\$ 28,244.72
2030	RD-RDS-001098	SHANNON ROAD S	CAMBRIDGE ROAD WEST	CAMBRIDGE PLACE	0.086	HMA - Ovly	\$ 8,565.38
2030	RD-RDS-000581	SOUTH MILL STREET	HIBBARD STREET	HIBBARD STREET	0.036	HMA - Ovly	\$ 3,873.83

Fort Erie 10-Year Anticipated Funding Priority Program Results

Year	TOFE Asset_ID	Street	From Limit	To Limit	LaneKM	Treatment	Treatment Cost
2030	RD-RDS-001339	SOUTH MILL STREET	HIBBARD STREET	RECREATIONAL TRAIL	0.104	HMA - Ovly	\$ 11,254.94
2030	RD-RDS-001364	SPEARS ROAD	GARRISON ROAD	ROSS AVENUE	0.831	ST-FDR & DST	\$ 56,987.47
2030	RD-RDS-000675	ST. GEORGE COURT	NORTH EXIT OF COURT	#45 ST. GEORGE COURT	0.137	HMA - Ovly	\$ 16,102.84
2030	RD-RDS-001482	STONEMILL ROAD	MACDONALD DRIVE	PRIVATE ROAD (NO NAME GIVEN)	0.201	HMA - Ovly	\$ 21,746.39
2030	RD-RDS-000786	SUNSET DRIVE	BOWEN ROAD	BRIDGE STREET	2.111	Planned Capital Project	
2030	RD-RDS-001291	SUNSET DRIVE	POUND AVENUE	BERTIE STREET	1.51	Planned Capital Project	
2030	RD-RDS-001479	SUNSET DRIVE	GARRISON ROAD	POUND AVENUE	0.193	Planned Capital Project	
2030	RD-RDS-000779	SUTHERLAND DRIVE	CAIRN'S CRESCENT	SERVICE ROAD 4	0.043	ST-SST	\$ 782.36
2030	RD-RDS-001554	THUNDER BAY ROAD	COOK AVENUE	BERNARD AVENUE	0.454	Planned Capital Project	
2030	RD-RDS-000125	TORRANCE STREET	CHAMPLAIN DRIVE WEST	CONCESSION ROAD	0.181	HMA - 2Ovly	\$ 42,058.09
2030	RD-RDS-000156	TORRENCE STREET	HENRIETTA STREET	CATHERINE STREET	0.463	Planned Capital Project	
2030	RD-RDS-000157	TORRENCE STREET	GILMORE ROAD	HENRIETTA STREET	0.365	Planned Capital Project	
2030	RD-RDS-001102	VICTORIA ROAD	OXFORD AVENUE	DEVON PLACE	0.115	HMA - Ovly	\$ 9,360.32
2030	RD-RDS-001573	VICTORIA ROAD	DEVON PLACE	DERBY ROAD	0.332	HMA - 2Ovly	\$ 40,762.07
2030	RD-RDS-000055	WATERLOO STREET	QUEEN STREET	PRINCESS STREET	0.211	HMA - Ovly	\$ 32,466.68
2030	RD-RDS-001810	WINTEMUTE STREET	LEWIS STREET	GLENNY STREET	0.27	HMA - Ovly	\$ 29,283.67
						Total 2030:	\$ 2,000,533.39

Fort Erie 10-Year Anticipated Funding Priority Program Results

Year	TOFE Asset_ID	Street	From Limit	To Limit	LaneKM	Treatment	Treatment Cost
2031	RD-RDS-001430	ABERDEEN COURT	ABERDEEN STREET SOUTHEAST CORNER	ABERDEEN STREET NORTH	0.146	HMA - Ovly	\$ 22,483.31
2031	RD-RDS-000132	ABERDEEN STREET	LAVINIA STREET	50m SOUTH OF CATHERINE STREET	0.119	HMA - Recon 90HMA	\$ 66,254.51
2031	RD-RDS-000966	ALBERT STREET	ALBANY STREET	KENSINGTON COURT	0.225	HMA - Ovly	\$ 32,165.44
2031	RD-RDS-001727	ALBERT STREET	KENSINGTON COURT	END	0.175	HMA - Ovly	\$ 24,917.29
2031	RD-RDS-002876	ALFRED STREET	ALBANY STREET	GARRISON ROAD	2.926	Planned Capital Project	
2031	RD-RDS-001377	ANGER AVENUE	NIAGARA BOULEVARD	WEST END OF ROAD	0.594	Planned Capital Project	
2031	RD-RDS-000830	ANTOINETTE ROAD	LOUISA STREET	CANADA DRIVE	0.186	HMA - Ovly	\$ 26,533.70
2031	RD-RDS-000996	ANTOINETTE ROAD	CANADA DRIVE	CONCESSION ROAD	0.184	HMA - Ovly	\$ 26,279.53
2031	RD-RDS-000614	ARDMORE PLACE	SEYMORE AVENUE	SOUTH END OF ROAD	0.229	ST-SST	\$ 3,791.17
2031	RD-RDS-001011	ARGYLE ROAD	(INTERSECT) GRAHAM AVE	ALBANY STREET	0.245	ST-SST	\$ 4,051.93
2031	RD-RDS-000734	BARHART STREET	POUND AVENUE	NORTH END OF ROAD	0.275	ST-SST	\$ 3,636.29
2031	RD-RDS-001001	BARRINGTON COURT	CHARLESTON DR	END	0.213	HMA - Ovly	\$ 30,383.39
2031	RD-RDS-001725	BARRINGTON COURT	DOMINION ROAD	CHARLESTON DR	0.195	HMA - Ovly	\$ 27,887.38
2031	RD-RDS-000076	BEACHVIEW AVENUE	NORTH END OF ROAD	DOMINION ROAD	0.238	ST-SST	\$ 3,930.64
2031	RD-RDS-000599	BELLEVIEW BOULEVARD	PEARL STREET	NORTH END OF ROAD	0.121	ST-SST	\$ 2,403.79
2031	RD-RDS-000619	BENNER AVENUE	SEYMORE AVENUE	NORTH END OF ROAD	0.26	ST-SST	\$ 4,732.33
2031	RD-RDS-001308	BENNER AVENUE	GLEN BELLE AVENUE	SEYMORE AVENUE	0.249	ST-SST	\$ 4,521.84
2031	RD-RDS-000391	BERNARD AVENUE	GROVE AVENUE	HYMAN AVENUE	0.265	HMA - 2Ovly	\$ 50,703.18
2031	RD-RDS-001058	BERTIE STREET	WATERLOO STREET	NIAGARA PARKWAY	0.228	HMA - Ovly	\$ 39,129.85
2031	RD-RDS-000407	BETHUNE AVENUE	BURLEIGH ROAD	COOK AVENUE	1.166	ST-DST	\$ 42,419.08
2031	RD-RDS-001398	BIRCHWOOD ROAD	SCHOOLEY ROAD	CHERRYWOOD AVENUE	0.076	HMA - Ovly	\$ 10,931.76
2031	RD-RDS-000670	BLACK CREEK ROAD	RIVER TRAIL	SOUTH END OF ROAD	0.132	ST-SST	\$ 2,841.28
2031	RD-RDS-001101	CAMBRIDGE PLACE	PARK PLACE	ERIE ROAD	0.122	HMA - Ovly	\$ 12,086.57
2031	RD-RDS-000140	CATHARINE STREET	WATERLOO STREET	NIAGARA BOULEVARD	0.142	HMA - Ovly	\$ 24,636.37
2031	RD-RDS-000471	CENTRALIA AVENUE	CHERRY AVENUE	GARRISON ROAD	0.762	ST-FDR & DST	\$ 53,181.46
2031	RD-RDS-001676	CHAMPLAIN DRIVE	LAVINIA STREET	SOUTH END OF ROAD	0.2	HMA - Recon 90HMA	\$ 72,400.09
2031	RD-RDS-001853	CHERRY HILL BOULEVARD	NIGH ROAD	DOMINION ROAD R/A	1.035	ST-DST	\$ 41,080.34
2031	RD-RDS-000629	CHERRYWOOD AVENUE	ERIE ROAD	BIRCHWOOD ROAD	0.408	HMA - Ovly	\$ 33,224.74
2031	RD-RDS-000240	CRESCENT ROAD	LAKEHURST AVENUE	ENGLEWOOD AVENUE	0.256	HMA - 2Ovly	\$ 45,397.76
2031	RD-RDS-000249	CRESCENT ROAD	ORCHARD AVENUE	GARRISON ROAD	0.231	HMA - Ovly	\$ 27,979.52
2031	RD-RDS-000118	CROOKS STREET	BROCK STREET	PHIPPS STREET	0.238	HMA - Ovly	\$ 36,602.60
2031	RD-RDS-001815	CROOKS STREET	BOWEN ROAD	HIGHLAND AVENUE	0.225	HMA - Ovly	\$ 34,503.91
2031	RD-RDS-000167	DIPIETRO STREET	WALDEN BOULEVARD	MURDOCK AVENUE	0.473	Planned Capital Project	
2031	RD-RDS-000123	DOUGLAS STREET	HENRIETTA STREET	IDYLEWYLDE STREET	0.202	HMA - 2Ovly	\$ 47,000.64
2031	RD-RDS-001515	DOUGLAS STREET	QUEEN STREET	FINDLAY CRES	0.203	HMA - Ovly	\$ 31,249.87

Fort Erie 10-Year Anticipated Funding Priority Program Results

Year	TOFE Asset_ID	Street	From Limit	To Limit	LaneKM	Treatment	Treatment Cost
2031	RD-RDS-000189	DRUMMOND CRESCENT	RADFORD AVENUE	MALKIN AVENUE	0.177	HMA - Ovly	\$ 25,594.20
2031	RD-RDS-000101	DUNLOP STREET	WOOD STREET	NORTH END OF ROAD	1.057	Planned Capital Project	
2031	RD-RDS-000875	DURLIAT ROAD	MONTROSE ROAD	HOLLOWAY BAY ROAD	1.324	ST-DST	\$ 43,774.76
2031	RD-RDS-001158	EAGLE STREET	RIDGEMOUNT ROAD	EAST END OF ROAD	0.167	ST-SST	\$ 3,312.40
2031	RD-RDS-000522	ELM STREET	RIDGE ROAD	SOUTH MILL STREET	0.291	HMA - 2Ovly	\$ 45,302.17
2031	RD-RDS-000430	ELMWOOD AVENUE	BIRCHWOOD ROAD	ERIE ROAD	0.326	HMA - Ovly	\$ 26,486.74
2031	RD-RDS-001707	EVA ROAD	BARON DR	END OF ROAD	0.234	HMA - Ovly	\$ 33,456.28
2031	RD-RDS-000374	EVELYN AVENUE	BUFFALO ROAD	RUBY AVENUE	0.18	ST-SST	\$ 3,868.57
2031	RD-RDS-000375	EVELYN AVENUE	RUBY AVENUE	WEST END OF ROAD	0.16	ST-SST	\$ 3,445.36
2031	RD-RDS-000547	FAIRFIELD AVENUE	HELEN STREET	DOVERCOURT ROAD	0.363	HMA - Ovly	\$ 39,350.00
2031	RD-RDS-000332	FAIRVIEW ROAD	ORCHARD AVENUE	SOUTH END OF ROAD	0.305	ST-SST	\$ 5,637.17
2031	RD-RDS-001746	FARM ROAD	WINGER ROAD	RIDGE ROAD NORTH	1.009	ST-FDR & DST	\$ 74,999.42
2031	RD-RDS-000798	FLORENCE DRIVE	ALBION AVENUE	BENNER AVENUE	0.184	ST-SST	\$ 2,428.78
2031	RD-RDS-001338	FLOYD PLACE	HELENA STREET	BASSET AVENUE	0.134	ST-SST	\$ 3,541.64
2031	RD-RDS-000049	FORSYTHE STREET	NIAGARA BOULEVARD	WATERLOO STREET	0.211	HMA - Ovly	\$ 30,470.11
2031	RD-RDS-000050	FORSYTHE STREET	ARCHANGE STREET	GODERICH STREET	0.162	HMA - Ovly	\$ 23,410.74
2031	RD-RDS-001289	GILMORE ROAD	QEW OFF-RAMP	PETTIT ROAD	0.174	Planned Capital Project	
2031	RD-RDS-001723	GILMORE ROAD	QEW OFF-RAMP	SUNSET DRIVE	0.899	Planned Capital Project	
2031	RD-RDS-000808	HOUCK CRESCENT	WARWICK AVENUE	WEST END OF ROAD	0.133	ST-SST	\$ 3,517.58
2031	RD-RDS-001480	HYDE AVENUE	NIAGARA BOULEVARD	HOUCK CRESCENT	0.261	ST-SST	\$ 4,751.24
2031	RD-RDS-001848	INDUSTRIAL DRIVE	THOMPSON ROAD	EAST END OF ROAD	0.991	Planned Capital Project	
2031	RD-RDS-000447	INGLEWOOD ROAD	FERNWOOD LANE	LYNWOOD LANE	0.169	HMA - Ovly	\$ 18,317.21
2031	RD-RDS-000098	JARVIS STREET	CROOKS STREET	WEST END OF ROAD	0.222	HMA - Ovly	\$ 32,164.82
2031	RD-RDS-001424	JESSIE STREET	BROCK STREET	PHIPPS STREET	0.237	HMA - Ovly	\$ 34,278.88
2031	RD-RDS-000024	JOHN STREET	ARCHANGE STREET	WATERLOO STREET	0.127	ST-SST	\$ 2,929.35
2031	RD-RDS-000045	JOHN STREET	GODERICH STREET	ARCHANGE STREET	0.108	ST-SST	\$ 2,508.30
2031	RD-RDS-000129	LAVINIA STREET	HIGH STREET	NORTH STREET	0.241	HMA - Ovly	\$ 36,971.33
2031	RD-RDS-001699	LAVINIA STREET	BATTERY STREET	STANTON STREET	0.242	HMA - Ovly	\$ 37,167.98
2031	RD-RDS-000664	LAWRENCE AVENUE	EDINBURGH ROAD	BLACK CREEK ROAD	0.235	ST-SST	\$ 4,650.14
2031	RD-RDS-000604	LEMCKE STREET	THOMPSON ROAD	WEST END OF ROAD	0.092	ST-SST	\$ 2,420.85
2031	RD-RDS-001769	LEWIS STREET	WARREN STREET	WINTEMUTE STREET	0.157	HMA - Ovly	\$ 19,806.22
2031	RD-RDS-000683	MICHENER ROAD	DERBY ROAD	WELLINGTON COURT	0.334	HMA - Ovly	\$ 39,229.08
2031	RD-RDS-001510	MURRAY STREET	HIGH STREET	NORTH STREET	0.243	HMA - Ovly	\$ 37,364.64
2031	RD-RDS-001528	MURRAY STREET	NIAGARA BOULEVARD	WATERLOO STREET	0.198	HMA - 2Ovly	\$ 46,099.46
2031	RD-RDS-001170	NIAGARA PARKWAY	JOHN STREET	PRINCESS STREET	0.181	HMA - Ovly	\$ 24,196.28

Fort Erie 10-Year Anticipated Funding Priority Program Results

Year	TOFE Asset_ID	Street	From Limit	To Limit	LaneKM	Treatment	Treatment Cost
2031	RD-RDS-001742	NIAGARA PARKWAY	FORSYTHE STREET	JOHN STREET	0.225	HMA - Ovly	\$ 30,038.70
2031	RD-RDS-000455	OAKWOOD AVENUE	ERIE ROAD	BIRCHWOOD ROAD	0.326	HMA - Ovly	\$ 29,471.29
2031	RD-RDS-000612	OSGOOD AVENUE	BERTIE STREET	SOUTH END OF ROAD	0.167	ST-SST	\$ 3,321.13
2031	RD-RDS-001601	OSGOOD AVENUE	BERKELEY PLACE	SEYMORE AVENUE	0.171	ST-SST	\$ 2,265.12
2031	RD-RDS-000370	PARKDALE AVENUE	EDGEWOOD AVENUE	EVELYN AVENUE	0.613	Planned Capital Project	
2031	RD-RDS-001781	PARKDALE AVENUE	EVELYN AVENUE	ORCHARD AVENUE	0.622	Planned Capital Project	
2031	RD-RDS-000497	PARKER AVENUE	BURLEIGH ROAD	EAST END OF ROAD	0.135	ST-SST	\$ 3,569.40
2031	RD-RDS-000827	PETTIT ROAD	BERTIE STREET	PETTIT ROAD CUT-OFF	2.212	Planned Capital Project	
2031	RD-RDS-000025	QUEEN STREET	NORTH STREET	HIGH STREET	0.209	HMA - Ovly	\$ 34,012.09
2031	RD-RDS-001359	RIDGE ROAD	HIBBARD STREET	CUTLER STREET	0.167	HMA - Ovly	\$ 33,267.40
2031	RD-RDS-000002	ROBINSON STREET	JARVIS STREET	DUFFERIN STREET	0.195	HMA - Ovly	\$ 30,002.33
2031	RD-RDS-001512	ROBINSON STREET	DUFFERIN STREET	PHIPPS STREET	0.196	HMA - Ovly	\$ 30,088.37
2031	RD-RDS-000800	ROCKWOOD DRIVE	NORTH END OF ROAD	GARRISON ROAD	0.196	ST-SST	\$ 3,241.54
2031	RD-RDS-001407	RUBY AVENUE	EVELYN AVENUE	NORTH END OF ROAD	0.268	ST-SST	\$ 3,544.02
2031	RD-RDS-000867	SCHAUBEL ROAD	NETHERBY ROAD	WILLOW ROAD	0.872	ST-FDR & DST	\$ 54,819.62
2031	RD-RDS-000335	SCOTT AVENUE	ORCHARD AVENUE	SOUTH END OF ROAD	0.245	ST-SST	\$ 3,642.57
2031	RD-RDS-000607	SEYMOUR AVENUE	SPEARS ROAD	ROBERT PLACE	0.196	ST-SST	\$ 3,566.79
2031	RD-RDS-000610	SEYMOUR AVENUE	ZELLA PLACE R/A	BENNER AVENUE	0.165	ST-SST	\$ 3,000.74
2031	RD-RDS-000945	SEYMOUR AVENUE	OSGOODE AVENUE	ARDMORE PLACE	0.09	ST-SST	\$ 3,285.40
2031	RD-RDS-000946	SEYMOUR AVENUE	LENNOX PLACE	ZELLA PLACE	0.09	ST-SST	\$ 3,269.77
2031	RD-RDS-001307	SEYMOUR AVENUE	ARDMORE PLACE	LENOX PLACE R/A	0.184	ST-SST	\$ 3,348.66
2031	RD-RDS-001504	SEYMOUR AVENUE	ROBERT PLACE	OSGOODE AVENUE	0.098	ST-SST	\$ 3,552.25
2031	RD-RDS-001039	SHAGBARK LANE	SWITCH ROAD	EAST END OF ROAD	0.14	ST-SST	\$ 2,783.74
2031	RD-RDS-001288	SPEARS ROAD	BERTIE STREET	NORTH END OF ROAD	0.138	ST-SST	\$ 2,736.54
2031	RD-RDS-001017	STONEMILL ROAD	PRIVATE ROAD (NO NAME GIVEN)	THUNDER BAY ROAD	0.289	HMA - Ovly	\$ 31,326.87
2031	RD-RDS-000786	SUNSET DRIVE	BOWEN ROAD	BRIDGE STREET	2.111	Planned Capital Project	
2031	RD-RDS-001291	SUNSET DRIVE	POUND AVENUE	BERTIE STREET	1.51	Planned Capital Project	
2031	RD-RDS-001479	SUNSET DRIVE	GARRISON ROAD	POUND AVENUE	0.193	Planned Capital Project	
2031	RD-RDS-001591	WALLACE STREET	RIDGE ROAD	NORTH MILL STREET	0.234	HMA - Ovly	\$ 27,454.48
2031	RD-RDS-000809	WARWICK AVENUE	HOUCK CRESCENT	NIAGARA BOULEVARD	0.303	ST-SST	\$ 5,014.02
2031	RD-RDS-000058	WATERLOO STREET	JOHN STREET	FORSYTHE STREET	0.149	HMA - Ovly	\$ 22,941.15
2031	RD-RDS-000659	WESTBROOK AVENUE	RIVER TRAIL CRESCENT	EDINBURGH ROAD	0.212	ST-SST	\$ 3,847.81
2031	RD-RDS-001630	WESTBROOK AVENUE	EDINBURGH ROAD	BLACK CREEK ROAD	0.217	ST-SST	\$ 3,947.79
2031	RD-RDS-000181	WHITE AVENUE	ADELADE STREET	EAST END OF ROAD	0.24	ST-SST	\$ 4,529.53
						Total 2031:	\$ 1,986,682.33

Fort Erie 10-Year Anticipated Funding Priority Program Results

Year	TOFE Asset_ID	Street	From Limit	To Limit	LaneKM	Treatment	Treatment Cost
2032	RD-RDS-000188	ALBERT STREET	SPEAKMAN STREET	KEEL STREET	0.342	HMA - Ovly	\$ 40,147.83
2032	RD-RDS-002876	ALFRED STREET	ALBANY STREET	GARRISON ROAD	2.926	Planned Capital Project	
2032	RD-RDS-001321	ARGYLE ROAD	DOMINION ROAD	(INTERSECT) GRAHAM AVE	0.398	ST-SST	\$ 6,570.67
2032	RD-RDS-000317	ARLINGTON AVENUE	CRESCENT ROAD	BRIGHTON AVENUE	0.261	HMA - Ovly	\$ 25,990.40
2032	RD-RDS-001786	BARKER AVENUE	MAPLE AVENUE	GARRISON ROAD	0.947	ST-FDR & DST	\$ 64,965.44
2032	RD-RDS-000075	BEACHVIEW AVENUE	DOMINION ROAD	EDGEMERE ROAD	0.461	ST-SST	\$ 7,623.64
2032	RD-RDS-000617	BENNER AVENUE	GARRISON ROAD	FLORENCE DRIVE	0.207	ST-SST	\$ 5,482.60
2032	RD-RDS-000826	BERTIE STREET	DOUGLAS STREET	CENTRAL AVENUE	0.244	HMA - Ovly	\$ 41,811.99
2032	RD-RDS-000544	BIRCHWOOD ROAD	OAKWOOD AVENUE	ELMWOOD AVENUE	0.057	HMA - Ovly	\$ 8,236.42
2032	RD-RDS-001600	BRUNSWICK AVENUE	RIDGE ROAD SOUTH	HELEN STREET	0.367	HMA - Ovly	\$ 33,178.47
2032	RD-RDS-001429	CATHARINE STREET	CONCESSION ROAD	KINGSMILL STREET	0.201	HMA - Ovly	\$ 34,870.58
2032	RD-RDS-001675	CATHARINE STREET	BATTERY STREET	NIXON BOULEVARD	0.157	HMA - Ovly	\$ 27,235.70
2032	RD-RDS-001812	CATHARINE STREET	NIXON BOULEVARD	WATERLOO STREET	0.167	HMA - Ovly	\$ 28,904.96
2032	RD-RDS-001817	CHAMPLAIN DRIVE	TORRENCE STREET	EAST END OF ROAD	0.206	HMA - Recon 90HMA	\$ 67,546.17
2032	RD-RDS-000307	CHERRY AVENUE	OAKHILL BOULEVARD	WEST END OF ROAD	0.231	HMA - Ovly	\$ 33,461.89
2032	RD-RDS-000487	CHERRY AVENUE	BURLEIGH ROAD	RIDGEWOOD AVENUE	0.405	HMA - Ovly	\$ 36,627.18
2032	RD-RDS-001789	CHERRY AVENUE	RIDGEWOOD AVENUE	EAST END OF ROAD	0.375	HMA - Ovly	\$ 33,879.78
2032	RD-RDS-001679	CRESCENT ROAD	DOMINION ROAD	ARLINGTON AVENUE	0.229	ST-SST	\$ 4,537.90
2032	RD-RDS-001726	DIANE STREET	CARVER STREET	HILL STREET	0.241	HMA - Ovly	\$ 34,347.31
2032	RD-RDS-001076	DRIFTWOOD TRAIL	SUNRISE COURT	DRIFTWOOD TRAIL	0.093	HMA - Ovly	\$ 13,293.98
2032	RD-RDS-001423	DUNLOP STREET	GILMORE ROAD	WOOD STREET	0.286	ST-SST	\$ 8,045.69
2032	RD-RDS-000663	EDINBURGH ROAD	LAWRENCE AVENUE	TERESA DRIVE	0.275	ST-SST	\$ 5,460.79
2032	RD-RDS-001677	EDWARD AVENUE	DOMINION ROAD	QUEENSTON BOULEVARD	0.287	HMA - Ovly	\$ 31,073.09
2032	RD-RDS-000431	ELMWOOD AVENUE	GLENSPRING ROAD	BIRCHWOOD ROAD	0.493	HMA - Ovly	\$ 40,068.48
2032	RD-RDS-000081	EVA ROAD	COLETTE RD	BARON DRIVE	0.174	HMA - Ovly	\$ 24,888.73
2032	RD-RDS-000175	FERGUSON AVENUE	DRUMMOND CRESCENT	ALBANY STREET	0.261	HMA - Ovly	\$ 28,333.65
2032	RD-RDS-001003	FERGUSON AVENUE	QUEENSTON BOULEVARD	DRUMMOND CRECENT	0.231	HMA - Ovly	\$ 25,101.84
2032	RD-RDS-001701	FERGUSON AVENUE	DOMINION ROAD	QUEENSTON BOULEVARD	0.222	HMA - Ovly	\$ 24,125.79
2032	RD-RDS-001461	FORSYTHE STREET	WATERLOO STREET	ARCHANGEL STREET	0.252	HMA - Ovly	\$ 36,497.04
2032	RD-RDS-000180	GEORGE ROAD	DOMINION ROAD	QUEENSTON BOULEVARD	0.262	HMA - Ovly	\$ 28,409.56
2032	RD-RDS-001718	GLENSPRING ROAD	CHERRYWOOD AVENUE	ASHWOOD AVENUE	0.128	HMA - Ovly	\$ 12,760.59
2032	RD-RDS-001404	GLENWOOD DRIVE	SUMMIT AVENUE	NORTH END OF ROAD	0.11	HMA - Ovly	\$ 11,916.49
2032	RD-RDS-001776	GRAHAM AVENUE	ARGYLE ROAD	SOUTH END OF ROAD	0.323	ST-SST	\$ 6,938.42
2032	RD-RDS-001341	HAZEL COURT	HAZEL STREET	HAZEL STREET	0.117	HMA - Ovly	\$ 21,068.22
2032	RD-RDS-001116	HENRIETTA STREET	TORRENCE STREET	ELLEN STREET	0.201	HMA - Ovly	\$ 30,881.14

Fort Erie 10-Year Anticipated Funding Priority Program Results

Year	TOFE Asset_ID	Street	From Limit	To Limit	LaneKM	Treatment	Treatment Cost
2032	RD-RDS-001700	HENRIETTA STREET	CENTRAL AVENUE	DOUGLAS STREET	0.249	HMA - Ovly	\$ 38,181.99
2032	RD-RDS-000569	HIBBARD STREET	RIDGE ROAD	PROSPECT POINT ROAD	0.492	Planned Capital Project	
2032	RD-RDS-001399	HIBBARD STREET	THORNWOOD AVENUE	BELLEVUE BOULEVARD	0.2	HMA - Ovly	\$ 21,683.49
2032	RD-RDS-000895	HOLLOWAY BAY ROAD	NETHERBY ROAD	DURLIAT ROAD	0.206	HMA - Ovly	\$ 18,591.95
2032	RD-RDS-001087	HOLLYWOOD STREET	CRESCENT ROAD	BRIAN STREET	0.18	HMA - Ovly	\$ 25,694.08
2032	RD-RDS-000832	JASMINE COURT	NANCY STREET	JORDYN DRIVE	0.201	HMA - Ovly	\$ 28,704.15
2032	RD-RDS-001514	JESSIE STREET	HIGHLAND AVENUE	EMERICK AVENUE	0.186	HMA - Ovly	\$ 26,927.41
2032	RD-RDS-000297	JEWEL AVENUE	NEVA ROAD	NICOLAS ROAD	0.404	ST-SST	\$ 6,669.49
2032	RD-RDS-000804	KENNEDY DRIVE	POUND AVENUE	NORTH END OF ROAD	0.155	HMA - Ovly	\$ 15,420.87
2032	RD-RDS-000139	KING STREET	WALDEN BOULEVARD	RICELAND ROAD	0.166	HMA - Ovly	\$ 25,451.59
2032	RD-RDS-001162	KLAUCK STREET	COURTWRIGHT-JARVIS LANE	JARVIS STREET	0.158	HMA - Ovly	\$ 22,895.96
2032	RD-RDS-001593	LAKEWOOD AVENUE	GLENOLDEN LANE	ERIE ROAD	0.321	HMA - Ovly	\$ 29,050.14
2032	RD-RDS-000130	LAVINIA STREET	NORTH STREET	CENTRAL AVENUE	0.243	HMA - Ovly	\$ 37,346.20
2032	RD-RDS-000227	LEASKE AVENUE	DOMINION ROAD	LEASK AVENUE CUT-OFF	0.585	ST-SST	\$ 9,672.08
2032	RD-RDS-000113	LEWIS STREET	KEE LANE	NIAGARA BOULEVARD	0.11	HMA - Ovly	\$ 17,891.00
2032	RD-RDS-001606	LOUISA STREET	ANTOINETTE ROAD	JORDYN DRIVE	0.209	HMA - Ovly	\$ 29,783.66
2032	RD-RDS-001645	LOUISA STREET	ANTOINETTE ROAD	ALBANY STREET	0.181	HMA - Ovly	\$ 25,788.33
2032	RD-RDS-000644	MAY AVENUE	WEST MAIN STREET	SOUTH END OF ROAD	0.38	Planned Capital Project	
2032	RD-RDS-000186	NELSON AVENUE	DOMINION ROAD	QUEENSTON BOULEVARD	0.295	HMA - Ovly	\$ 31,962.38
2032	RD-RDS-000316	ORCHARD AVENUE	BUFFALO ROAD	SCOTT AVENUE	0.186	HMA - Ovly	\$ 21,862.07
2032	RD-RDS-000978	ORCHARD AVENUE	SCOTT AVENUE	FERNDAL AVE	0.171	HMA - Ovly	\$ 20,064.52
2032	RD-RDS-001394	PARKDALE AVENUE	SOUTH END OF ROAD	DOMINION ROAD	0.227	HMA - Ovly	\$ 22,558.69
2032	RD-RDS-001059	PETTIT ROAD	POUND AVENUE	NATHANIAL AVENUE	0.55	Planned Capital Project	
2032	RD-RDS-001060	PETTIT ROAD	NATHANIAL AVENUE	BERTIE STREET	0.923	Planned Capital Project	
2032	RD-RDS-001378	PETTIT ROAD	GARRISON ROAD	POUND AVENUE	0.202	Planned Capital Project	
2032	RD-RDS-001687	PHILLIPS STREET	GRANDVIEW ROAD	LAKEVIEW ROAD	0.175	HMA - Ovly	\$ 19,006.95
2032	RD-RDS-001736	POINT ABINO ROAD NORTH	SHERKSTON ROAD	MICHENER ROAD	0.209	HMA - Ovly	\$ 32,107.17
2032	RD-RDS-000519	PROSPECT POINT ROAD	DOMINION ROAD	HAZEL STREET	0.861	Planned Capital Project	
2032	RD-RDS-001302	PROSPECT POINT ROAD	HAZEL STREET	LIMESTONE LANE	0.369	Planned Capital Project	
2032	RD-RDS-000030	QUEENSTON BOULEVARD	JOSEPH STREET	GEORGE ROAD	0.165	HMA - Ovly	\$ 17,842.19
2032	RD-RDS-000191	QUEENSTON BOULEVARD	EDWARD AVENUE	NELSON AVENUE	0.151	HMA - Ovly	\$ 16,328.23
2032	RD-RDS-000192	QUEENSTON BOULEVARD	NELSON AVENUE	ALBERT STREET	0.177	HMA - Ovly	\$ 19,221.68
2032	RD-RDS-001673	QUEENSTON BOULEVARD	FERGUSON AVENUE	JOSEPH STREET	0.155	HMA - Ovly	\$ 16,768.54
2032	RD-RDS-001770	QUEENSTON BOULEVARD	GEORGE ROAD	EDWARD AVENUE	0.157	HMA - Ovly	\$ 17,024.48
2032	RD-RDS-000565	RIDGE ROAD	DISHER STREET	ELM STREET	0.187	HMA - Ovly	\$ 37,192.21

Fort Erie 10-Year Anticipated Funding Priority Program Results

Year	TOFE Asset_ID	Street	From Limit	To Limit	LaneKM	Treatment	Treatment Cost
2032	RD-RDS-001670	RIDGE ROAD SOUTH	CHARLOTTE STREET	#65 RIDGE ROAD SOUTH	0.255	HMA - Ovly	\$ 36,841.19
2032	RD-RDS-001195	RIDGEMOUNT ROAD	COLLEGE ROAD	EAGLE STREET	0.319	ST-SST	\$ 6,322.60
2032	RD-RDS-001197	RIDGEMOUNT ROAD	RAILROAD TRACKS	CURTIS ROAD	0.249	HMA - Ovly	\$ 26,969.35
2032	RD-RDS-001639	RIDGEMOUNT ROAD	CURTIS ROAD	BOWEN ROAD	1.014	ST-FDR & DST	\$ 69,578.77
2032	RD-RDS-001182	RIDGEWAY ROAD	CRYSTAL BEACH DRIVE	NANTUCKETT ROAD	0.286	HMA - Ovly	\$ 34,443.72
2032	RD-RDS-001577	ROBERTSON STREET	NIAGARA BOULEVARD	WEST END OF ROAD	0.408	ST-SST	\$ 8,087.86
2032	RD-RDS-000003	ROBINSON STREET	PHIPPS STREET	BROCK STREET	0.235	HMA - Ovly	\$ 36,138.61
2032	RD-RDS-001418	ROBINSON STREET	EMERICK AVENUE	EMERICK AVENUE	0.084	HMA - Ovly	\$ 12,868.68
2032	RD-RDS-000078	ROSE AVENUE	EDGEMERE ROAD	DOMINION ROAD	0.463	ST-SST	\$ 7,645.46
2032	RD-RDS-000650	ROSEWOOD AVENUE	ERIE ROAD	GLENOLDEN LANE	0.215	HMA - Ovly	\$ 19,408.94
2032	RD-RDS-001119	SCHOOLEY ROAD	GLENSPRING ROAD	GLENSPRING ROAD	0.094	HMA - Ovly	\$ 9,297.06
2032	RD-RDS-001717	SCHOOLEY ROAD	GLENSPRING ROAD	SMALL'S ROAD	0.365	HMA - Ovly	\$ 36,285.56
2032	RD-RDS-000334	SHAYNE AVENUE	DAYTONA DRIVE	68m N OF DAYTONA DR	0.139	HMA - Ovly	\$ 13,804.42
2032	RD-RDS-000889	SNYDER ROAD	NETHERBY ROAD	STEVENSVILLE ROAD	0.352	HMA - Ovly	\$ 36,922.89
2032	RD-RDS-001305	SOUTH MILL STREET	HERSHEY STREET	DOMINION ROAD	0.258	HMA - Ovly	\$ 32,635.86
2032	RD-RDS-000609	SPEARS ROAD	BERKELEY PLACE	BERTIE STREET	0.349	ST-SST	\$ 6,920.27
2032	RD-RDS-001759	SPEARS ROAD	ROSS AVENUE	SEYMORE AVENUE	0.284	ST-SST	\$ 5,625.37
2032	RD-RDS-001034	SUMMIT AVENUE	CARRIE AVENUE	GORHAM ROAD	0.204	HMA - Ovly	\$ 29,166.80
2032	RD-RDS-000782	SUNSET DRIVE	ARCADIA STREET R/A	BOWEN ROAD	1.719	Planned Capital Project	
2032	RD-RDS-000786	SUNSET DRIVE	BOWEN ROAD	BRIDGE STREET	2.111	Planned Capital Project	
2032	RD-RDS-001633	SUNSET DRIVE	BRIDGE STREET	GILMORE ROAD	1.652	Planned Capital Project	
2032	RD-RDS-002664	SUNSET DRIVE	GILMORE ROAD	BERTIE STREET	1.52	Planned Capital Project	
2032	RD-RDS-000221	TECUMSEH TRAIL	BARKER AVENUE	BERNARD AVENUE	0.204	HMA - Ovly	\$ 29,550.46
2032	RD-RDS-000676	WELLINGTON ROAD	RIDGEWAY ROAD	EAST END OF ROAD	0.315	Planned Capital Project	
2032	RD-RDS-000648	WEST MAIN STREET	STEVENSVILLE ROAD	AIRLINE STREET	0.322	Planned Capital Project	
2032	RD-RDS-001317	WEST MAIN STREET	OLD MILL ROAD	CORAL AVENUE	0.67	Planned Capital Project	
2032	RD-RDS-001720	WEST MAIN STREET	MAY STREET	CORAL AVENUE	0.466	Planned Capital Project	
						Total 2032:	\$ 1,994,487.76

Fort Erie 10-Year Anticipated Funding Priority Program Results

Year	TOFE Asset_ID	Street	From Limit	To Limit	LaneKM	Treatment	Treatment Cost
2033	RD-RDS-001540	ABERDEEN STREET	CATHERINE STREET	50m SOUTH OF CATHERINE STREET	0.103	HMA - Ovly	\$ 15,870.75
2033	RD-RDS-000199	ALBANY STREET	ARGYLE ROAD	HELENA STREET	0.285	HMA - 2Ovly	\$ 50,694.16
2033	RD-RDS-001446	ALBANY STREET	BEATRICE STREET	KING STREET	0.029	HMA - Ovly	\$ 4,931.58
2033	RD-RDS-001536	ALBERT STREET	LAKESHORE ROAD	SPEAKMAN STREET	0.154	HMA - Ovly	\$ 18,039.03
2033	RD-RDS-001374	ALGONQUIN DRIVE	PROSPECT POINT ROAD SOUTH	SPINNAKER DRIVE	0.183	HMA - Ovly	\$ 26,082.48
2033	RD-RDS-000642	BEECHWOOD AVENUE	REBSTOCK ROAD	SMALLS ROAD	0.633	ST-SST	\$ 10,467.27
2033	RD-RDS-000618	BENNER AVENUE	FLORENCE DRIVE	GLEN BELLE AVENUE R/A	0.647	ST-SST	\$ 11,763.75
2033	RD-RDS-001193	BERTIE STREET	RIDGE ROAD NORTH	BERTIE STREET CUT-OFF	0.261	HMA - Ovly	\$ 28,314.13
2033	RD-RDS-002779	BERTIE STREET	SUNSET ROAD	PETTIT ROAD	2.084	Planned Capital Project	
2033	RD-RDS-000560	BIRCHWOOD ROAD	CHERRYWOOD AVENUE	ASHWOOD AVENUE	0.064	HMA - Ovly	\$ 9,231.26
2033	RD-RDS-001265	BLACK CREEK ROAD	LAWRENCE AVENUE	ARROWSMITH COURT	0.275	HMA - Ovly	\$ 32,250.32
2033	RD-RDS-001412	BLACK CREEK ROAD	ARROWSMITH ROAD	CANADIANA COURT	0.186	HMA - Ovly	\$ 21,803.33
2033	RD-RDS-002735	BURLEIGH ROAD	THUNDER BAY ROAD	YOUNG AVENUE	0.239	HMA - Ovly	\$ 25,893.52
2033	RD-RDS-001590	CAMBRIDGE ROAD	SHANNON ROAD NORTH	MUNSTER LANE	0.202	HMA - Recon 90HMA	\$ 72,862.61
2033	RD-RDS-001264	CANADIANA COURT	BLACK CREEK ROAD	CANADIANA COURT	0.232	HMA - Ovly	\$ 37,682.04
2033	RD-RDS-000744	CARVER STREET	STEVENSVILLE ROAD	CLIMENHAGE STREET	0.267	HMA - Ovly	\$ 38,145.59
2033	RD-RDS-000146	CATHARINE STREET	TORRENCE STREET	MARY STREET	0.201	HMA - Ovly	\$ 34,939.99
2033	RD-RDS-000147	CATHARINE STREET	KINGSMILL STREET	ELLEN STREET	0.202	HMA - Ovly	\$ 34,971.22
2033	RD-RDS-001154	CATHARINE STREET	ELLEN STREET	TORRENCE STREET	0.199	HMA - Ovly	\$ 34,530.48
2033	RD-RDS-000709	CRYSTAL PLAZA	NORTH END OF ROAD	ELIZABETH ROAD	0.147	HMA - Ovly	\$ 15,968.18
2033	RD-RDS-001425	DOUGLAS STREET	OAKES DRIVE	QUEEN STREET	0.281	HMA - Ovly	\$ 43,178.28
2033	RD-RDS-000748	EAST AVENUE	HILL STREET	HENDERSHOT DRIVE	0.204	HMA - Ovly	\$ 22,091.27
2033	RD-RDS-000182	EDWARD AVENUE	QUEENSTON BOULEVARD	ALBANY STREET	0.376	HMA - Ovly	\$ 40,770.69
2033	RD-RDS-000520	ELM STREET	PROSPECT POINT ROAD	RIDGE ROAD	0.493	Planned Capital Project	
2033	RD-RDS-000276	ENGLEWOOD AVENUE	DAYTONA DRIVE	PARKDALE AVENUE	0.19	HMA - Ovly	\$ 15,428.10
2033	RD-RDS-000952	ERIE ROAD	WILLOWWOOD ROAD	CHERRY HILL BOULEVARD SOUTH	0.152	HMA - Ovly	\$ 16,706.22
2033	RD-RDS-000953	ERIE ROAD	CHERRY HILL BOULEVARD SOUTH	ROSEWOOD AVENUE	0.152	HMA - Ovly	\$ 16,790.01
2033	RD-RDS-000954	ERIE ROAD	ROSEWOOD AVENUE	LAKEWOOD AVENUE	0.207	HMA - Ovly	\$ 22,770.38
2033	RD-RDS-000955	ERIE ROAD	LAKEWOOD AVENUE	WESTWOOD AVENUE	0.143	HMA - Ovly	\$ 15,727.13
2033	RD-RDS-000957	ERIE ROAD	EASTWOOD AVENUE	SCHOOLEY ROAD	0.147	HMA - Ovly	\$ 16,203.44
2033	RD-RDS-001763	ERIE ROAD	WESTWOOD AVENUE	BEECHWOOD AVENUE	0.144	HMA - Ovly	\$ 15,890.31
2033	RD-RDS-001187	FLEET ROAD	GILMORE ROAD	GILMORE ROAD, 360m S. OF	0.747	Planned Capital Project	
2033	RD-RDS-001743	FLEET ROAD	GILMORE ROAD, 360m S. OF	SPEARS ROAD	1.956	Planned Capital Project	
2033	RD-RDS-001492	FRANCES STREET	RIDGE ROAD SOUTH	ROCHELLE CRESCENT	0.186	HMA - Ovly	\$ 26,576.54
2033	RD-RDS-000037	GODERICH STREET	PRINCESS STREET	QUEEN STREET	0.146	HMA - Ovly	\$ 21,169.44

Fort Erie 10-Year Anticipated Funding Priority Program Results

Year	TOFE Asset_ID	Street	From Limit	To Limit	LaneKM	Treatment	Treatment Cost
2033	RD-RDS-001361	GORHAM ROAD	GORHAM CURVE START POINT	FARR AVENUE	0.064	HMA - Ovly	\$ 11,513.78
2033	RD-RDS-002740	HELEN STREET	CONCORD AVENUE	MATHEWSON AVENUE	0.173	Planned Capital Project	
2033	RD-RDS-000016	HIGH STREET	MURRAY STREET	LAVINIA STREET	0.223	Planned Capital Project	
2033	RD-RDS-000017	HIGH STREET	LAVINIA STREET	CATHERINE STREET	0.227	Planned Capital Project	
2033	RD-RDS-001697	HIGH STREET	BERTIE STREET	MURRAY STREET	0.391	Planned Capital Project	
2033	RD-RDS-000540	INGLEWOOD ROAD	MATHEWSON AVENUE	FERNWOOD LANE	0.182	HMA - Ovly	\$ 19,768.27
2033	RD-RDS-000178	JOSEPH STREET	QUEENSTON BOULEVARD	ALBANY STREET	0.463	ST-SST	\$ 9,176.53
2033	RD-RDS-000138	KING STREET	RICELAND ROAD	QUEENSBURY ROAD	0.162	HMA - Ovly	\$ 24,901.57
2033	RD-RDS-000615	LAKEWOOD AVENUE	SMALLS ROAD	GLENSPRING ROAD	0.443	HMA - Ovly	\$ 44,077.51
2033	RD-RDS-000626	LAKEWOOD AVENUE	GLENSPRING ROAD	GLENOLDEN LANE	0.487	HMA - Ovly	\$ 44,046.97
2033	RD-RDS-000128	LAVINIA STREET	STANTON STREET	HIGH STREET	0.247	HMA - Ovly	\$ 37,920.81
2033	RD-RDS-000131	LAVINIA STREET	CENTRAL AVENUE	DOUGLAS STREET	0.242	HMA - Ovly	\$ 37,112.68
2033	RD-RDS-001572	LAVINIA STREET	CHAMPLAIN DRIVE	TORRANCE STREET	0.277	HMA - 2Ovly	\$ 49,283.92
2033	RD-RDS-001253	LEWIS STREET	LEWIS ST	JENNET ST	0.185	HMA - Ovly	\$ 31,513.98
2033	RD-RDS-001387	LEWIS STREET	JENNET STREET	WARREN STREET	0.277	HMA - Ovly	\$ 35,098.04
2033	RD-RDS-001105	LOWER COACH ROAD	W. OF OLD MILL OF ROAD	OLD MILL OF ROAD	0.142	HMA - Ovly	\$ 20,299.38
2033	RD-RDS-000429	MAPLEWOOD AVENUE	VICTORIA ROAD	GLENSPRING ROAD	0.365	HMA - Ovly	\$ 29,704.46
2033	RD-RDS-000701	MATHEWSON AVENUE	DOVERCOURT ROAD	INGLEWOOD ROAD	0.157	HMA - Ovly	\$ 18,412.64
2033	RD-RDS-000012	MURDOCK AVENUE	WALDEN BOULEVARD	DIPIETRO STREET	0.364	HMA - Ovly	\$ 39,456.28
2033	RD-RDS-000084	NANCY STREET	JASMINE COURT	END OF ROAD	0.144	HMA - Ovly	\$ 20,507.86
2033	RD-RDS-000042	OAKES DRIVE	WEST END OF ROAD	DOUGLAS STREET	0.323	HMA - Ovly	\$ 35,046.70
2033	RD-RDS-000731	POUND AVENUE	ROSEHILL ROAD	SUNSET DRIVE	0.432	HMA - Ovly	\$ 39,083.57
2033	RD-RDS-000510	PROSPECT POINT ROAD	CONNECTION DRIVE	HIGHLAND DRIVE	0.21	HMA - Ovly	\$ 32,251.58
2033	RD-RDS-001066	PROSPECT POINT ROAD	ALGONQUIN DRIVE	ROCHELLE CRESCENT	0.233	HMA - Ovly	\$ 33,302.07
2033	RD-RDS-001737	PROSPECT POINT ROAD	140 PROSPECT POINT ROAD	ROCHELLE CRESCENT	0.177	HMA - Ovly	\$ 25,257.14
2033	RD-RDS-001767	PROSPECT POINT ROAD	YACHT HARBOUR ROAD	BRUNSWICK AVENUE	0.148	HMA - Ovly	\$ 16,291.65
2033	RD-RDS-000035	QUEEN STREET	ARCHANGE STREET	WATERLOO STREET	0.252	HMA - Ovly	\$ 41,029.89
2033	RD-RDS-001173	QUEEN STREET	QUEEN STREET CUT-OFF	CENTRAL AVENUE	0.073	HMA - Ovly	\$ 11,823.22
2033	RD-RDS-001078	RIDGE ROAD SOUTH	BRUNSWICK AVENUE	ROXBOROUGH AVENUE	0.145	HMA - Ovly	\$ 15,772.97
2033	RD-RDS-001079	RIDGE ROAD SOUTH	MATHEWSON AVENUE	CONCORD AVENUE	0.171	HMA - Ovly	\$ 18,562.30
2033	RD-RDS-001080	RIDGE ROAD SOUTH	GRIFFIN AVENUE	CRYSTAL BEACH DRIVE	0.117	HMA - Ovly	\$ 12,640.93
2033	RD-RDS-001050	RIDGEWAY ROAD	RIDGEWAY CURVE START POINT	FARR AVENUE	0.071	HMA - Ovly	\$ 8,567.55
2033	RD-RDS-000415	RISELAY AVENUE	BURLEIGH ROAD	COOK AVENUE	1.163	ST-FDR & DST	\$ 66,476.23
2033	RD-RDS-000652	ROSEWOOD AVENUE	GLENSPRING ROAD	SMALLS ROAD	0.445	HMA - Ovly	\$ 40,193.38
2033	RD-RDS-001836	ROSEWOOD AVENUE	GLENOLDEN LANE	GLENSPRING ROAD	0.486	HMA - Ovly	\$ 43,960.21

Fort Erie 10-Year Anticipated Funding Priority Program Results

Year	TOFE Asset_ID	Street	From Limit	To Limit	LaneKM	Treatment	Treatment Cost
2033	RD-RDS-000939	SCHOOLEY ROAD	ERIE ROAD	BIRCHWOOD ROAD	0.397	HMA - Ovly	\$ 39,452.85
2033	RD-RDS-001760	SCHOOLEY ROAD	BIRCHWOOD ROAD	GLENSPRING ROAD	0.407	HMA - Ovly	\$ 40,442.99
2033	RD-RDS-002723	SIMS AVENUE	TENTH STREET	EAST END OF ROAD	0.092	HMA - Ovly	\$ 9,167.82
2033	RD-RDS-001724	SPEARS ROAD	FLEET ROAD	NORTH END OF SPEARS ROAD	0.472	Planned Capital Project	
2033	RD-RDS-001617	ST. GEORGE COURT	#19 ST. GEORGE COURT	BREWSTER ROAD	0.188	HMA - Ovly	\$ 22,043.01
2033	RD-RDS-000782	SUNSET DRIVE	ARCADIA STREET R/A	BOWEN ROAD	1.719	Planned Capital Project	
2033	RD-RDS-001291	SUNSET DRIVE	POUND AVENUE	BERTIE STREET	1.51	Planned Capital Project	
2033	RD-RDS-001479	SUNSET DRIVE	GARRISON ROAD	POUND AVENUE	0.193	Planned Capital Project	
2033	RD-RDS-002664	SUNSET DRIVE	GILMORE ROAD	BERTIE STREET	1.52	Planned Capital Project	
2033	RD-RDS-001610	THUNDER BAY ROAD	COLONY ROAD	WINDMILL POINT ROAD S	1.046	ST-FDR & DST	\$ 72,978.90
2033	RD-RDS-000454	VICTORIA ROAD	DERBY ROAD	RIDGEWAY ROAD	0.208	HMA - 2Ovly	\$ 51,100.76
2033	RD-RDS-000681	WELLINGTON COURT	WELLINGTON ROAD WEST END	DERBY ROAD	0.337	HMA - Ovly	\$ 33,511.95
2033	RD-RDS-000676	WELLINGTON ROAD	RIDGEWAY ROAD	EAST END OF ROAD	0.315	Planned Capital Project	
2033	RD-RDS-000649	WEST MAIN STREET	AIRLINE STREET	MAY AVENUE	0.293	HMA - Ovly	\$ 35,343.86
						Total 2033:	\$ 2,014,839.66

Fort Erie 10-Year Anticipated Funding Priority Program Results

Year	TOFE Asset_ID	Street	From Limit	To Limit	LaneKM	Treatment	Treatment Cost
2034	RD-RDS-001427	ABERDEEN STREET	MURRAY STREET	LAVINIA STREET	0.229	HMA - Ovly	\$ 35,207.57
2034	RD-RDS-001460	ABERDEEN STREET	CATHERINE STREET	ABERDEEN COURT	0.1	HMA - Ovly	\$ 15,308.44
2034	RD-RDS-001145	ADELAIDE STREET	WHITE AVENUE	DOMINION ROAD	0.792	ST-SST	\$ 15,709.72
2034	RD-RDS-000015	BATTERY STREET	MURRAY STREET	LAVINIA STREET	0.222	HMA - Ovly	\$ 35,757.63
2034	RD-RDS-000168	BEATRICE STREET	LAKESHORE ROAD	ALBANY STREET	0.584	ST-SST	\$ 13,513.15
2034	RD-RDS-000594	BELLEVUE BOULEVARD	HAZEL STREET	PEARL STREET	0.255	HMA - Recon 90HMA	\$ 100,394.86
2034	RD-RDS-001342	BERTIE STREET	SPEARS ROAD	OSGOOD AVENUE	0.396	Planned Capital Project	
2034	RD-RDS-001745	BERTIE STREET	OSGOOD AVENUE	PETTIT ROAD	1.622	Planned Capital Project	
2034	RD-RDS-000438	BETHUNE AVENUE	NEVA ROAD	NEVA ROAD	0.083	ST-FDR & DST	\$ 5,249.01
2034	RD-RDS-001229	BLACK CREEK ROAD	CANADIANA COURT	BAKER ROAD	0.193	HMA - Ovly	\$ 22,705.63
2034	RD-RDS-001730	BRIAN STREET	HOLLYWOOD STREET	DEXTER DRIVE	0.274	HMA - Ovly	\$ 39,116.58
2034	RD-RDS-000450	BRUNSWICK AVENUE	HELEN STREET	DOVERCOURT ROAD	0.362	HMA - Ovly	\$ 39,258.90
2034	RD-RDS-000328	BUFFALO ROAD	MUNICIPAL CENTRE DR	ORCHARD AVE	0.158	HMA - Ovly	\$ 17,126.42
2034	RD-RDS-000331	BUFFALO ROAD	EVELYN AVE	MUNICIPAL CENTRE DR S. OF	0.332	HMA - Ovly	\$ 35,992.39
2034	RD-RDS-001203	BUFFALO ROAD	NIGH ROAD	PHILLIPS STREET	0.219	HMA - Ovly	\$ 23,731.03
2034	RD-RDS-001223	BUFFALO ROAD	#686 BUFFALO ROAD	PHILLIPS STREET	0.177	HMA - Ovly	\$ 19,213.00
2034	RD-RDS-001108	BURGER ROAD	CHURCH ROAD	CHURCH ROAD	0.078	ST-FDR & DST	\$ 5,781.19
2034	RD-RDS-001110	BURGER ROAD	FOX ROAD	FOX ROAD	0.032	ST-FDR & DST	\$ 2,397.81
2034	RD-RDS-001355	BURGER ROAD	BOWEN ROAD	BOWEN ROAD	0.045	ST-FDR & DST	\$ 3,380.42
2034	RD-RDS-001748	BURGER ROAD	GILMORE ROAD	GILMORE ROAD	0.039	ST-FDR & DST	\$ 2,882.42
2034	RD-RDS-000384	BURLEIGH ROAD	CEDAR AVENUE	ASH AVENUE	0.184	ST-FDR & DST	\$ 11,540.77
2034	RD-RDS-000386	BURLEIGH ROAD	CHERRY AVENUE	PEACH AVENUE	0.185	ST-FDR & DST	\$ 11,651.47
2034	RD-RDS-000387	BURLEIGH ROAD	PEACH AVENUE	MOHAWK AVENUE	0.188	ST-FDR & DST	\$ 11,837.63
2034	RD-RDS-000492	BURLEIGH ROAD	SPRUCE AVENUE	PINE AVENUE	0.187	ST-FDR & DST	\$ 11,747.06
2034	RD-RDS-001300	BURLEIGH ROAD	NIGH ROAD	SPRUCE AVENUE	0.2	ST-FDR & DST	\$ 12,584.79
2034	RD-RDS-001782	BURLEIGH ROAD	HICKORY AVENUE	CEDAR AVENUE	0.185	ST-FDR & DST	\$ 11,657.75
2034	RD-RDS-001783	BURLEIGH ROAD	MOHAWK AVENUE	HIAWATHA AVENUE	0.188	ST-FDR & DST	\$ 11,797.38
2034	RD-RDS-002295	BURLEIGH ROAD	ASH AVENUE	MAPLE AVENUE	0.193	ST-FDR & DST	\$ 12,138.25
2034	RD-RDS-002728	BURLEIGH ROAD	PARKER AVENUE	DOMINION ROAD	0.249	HMA - Ovly	\$ 27,047.43
2034	RD-RDS-002730	BURLEIGH ROAD	JEWEL AVENUE	HYMAN AVENUE	0.186	HMA - Ovly	\$ 20,163.02
2034	RD-RDS-002731	BURLEIGH ROAD	RISLAY AVENUE	JEWEL AVENUE	0.186	HMA - Ovly	\$ 20,193.39
2034	RD-RDS-002796	BURLEIGH ROAD	POPLAR AVENUE	BETHUNE AVENUE	0.192	HMA - Ovly	\$ 20,828.91
2034	RD-RDS-002810	BURLEIGH ROAD	HYMAN AVENUE	GROVE AVENUE	0.26	HMA - Ovly	\$ 28,157.96
2034	RD-RDS-001755	CENTRALIA AVENUE	OZARK TRAIL	CARIBOU TRAIL	0.188	ST-FDR & DST	\$ 13,142.95
2034	RD-RDS-001070	CHARLOTTE STREET	ROCHELLE CRESCENT	END OF STREET	0.081	HMA - Ovly	\$ 11,631.88

Fort Erie 10-Year Anticipated Funding Priority Program Results

Year	TOFE Asset_ID	Street	From Limit	To Limit	LaneKM	Treatment	Treatment Cost
2034	RD-RDS-000878	COLLEGE ROAD	GOLF COURSE ENTRANCE	WEST END OF ROAD	0.999	ST-SST	\$ 18,826.44
2034	RD-RDS-000314	CRESCENT ROAD	ARLINGTON AVE	EDGEMERE LANE	0.06	ST-FDR & DST	\$ 4,139.93
2034	RD-RDS-000601	CRYSTAL BEACH DRIVE	RIDGE ROAD SOUTH	GRAEBER AVENUE	0.317	HMA - Ovly	\$ 40,085.65
2034	RD-RDS-001569	DERBYSHIRE DRIVE	TRILLIUM CRESCENT	TRILLIUM CRESCENT	0.18	HMA - Ovly	\$ 25,688.37
2034	RD-RDS-000977	DEXTER DRIVE	BRIAN STREET	EAST END OF ROAD	0.137	HMA - Ovly	\$ 19,534.01
2034	RD-RDS-001303	DOVERCOURT ROAD	GLENDALE AVENUE	FAIRFIELD AVENUE	0.161	HMA - Ovly	\$ 18,931.94
2034	RD-RDS-001130	EAST AVENUE	HENDERSHOT DRIVE	EAST MAIN STREET	0.184	HMA - Ovly	\$ 19,980.83
2034	RD-RDS-000262	EDGEMERE ROAD	PIERCE AVENUE	LEASK AVENUE (CUT-OFF W)	0.163	ST-FDR & DST	\$ 7,449.22
2034	RD-RDS-000266	EDGEMERE ROAD	LEASK AVENUE (CUT-OFF W)	HELENA STREET	0.142	ST-FDR & DST	\$ 6,483.19
2034	RD-RDS-001340	EDGEMERE ROAD CUT-OFF (N)	HELENA STREET	EDGEMERE ROAD	0.064	ST-FDR & DST	\$ 3,664.92
2034	RD-RDS-001579	EDGEMERE ROAD CUT-OFF (S)	HELENA STREET	EDGEMERE ROAD	0.071	ST-FDR & DST	\$ 4,086.87
2034	RD-RDS-000158	ELLEN STREET	GILMORE ROAD	HENRIETTA STREET	0.364	Planned Capital Project	
2034	RD-RDS-001155	ELLEN STREET	HENRIETTA STREET	CATHERINE STREET	0.463	Planned Capital Project	
2034	RD-RDS-001086	EMERSON AVENUE	BRIGHTON AVE	EAST END OF ROAD	0.077	ST-FDR & DST	\$ 3,952.97
2034	RD-RDS-000956	ERIE ROAD	BEECHWOOD AVENUE	EASTWOOD AVENUE	0.139	HMA - Ovly	\$ 15,288.31
2034	RD-RDS-000380	FERNDALE AVENUE	ORCHARD AVENUE	EVELYN AVENUE	0.618	Planned Capital Project	
2034	RD-RDS-001202	FERNDALE AVENUE	GARRISON ROAD	ORCHARD AVENUE	0.235	Planned Capital Project	
2034	RD-RDS-001466	FERNDALE AVENUE	EVELYN AVENUE	EDGEWOOD AVENUE	0.614	Planned Capital Project	
2034	RD-RDS-000696	GLENSPRING ROAD	(DIAMOND-EAST) AT CHERRY HILL BOULEVARD	ROSEWOOD AVENUE	0.068	ST-FDR & DST	\$ 3,866.17
2034	RD-RDS-001400	GLENSPRING ROAD	WILLOWOOD AVENUE	(DIAMOND-WEST) AT CHERRY HILL BOULEVARD	0.067	ST-FDR & DST	\$ 3,820.43
2034	RD-RDS-001654	GLENSPRING ROAD	(DIAMOND-NE) AT CHERRY HILL BOULEVARD SOUTH	CHERRY HILL BOULEVARD SOUTH	0.118	ST-FDR & DST	\$ 6,739.79
2034	RD-RDS-000020	HAGEY AVENUE	WEST END OF ROAD	HOSPITAL DRIVE	0.342	HMA - Ovly	\$ 43,220.94
2034	RD-RDS-001849	HAZEL STREET	GORHAM ROAD	CARRIE AVENUE	0.208	HMA - Ovly	\$ 29,746.53
2034	RD-RDS-000421	HELEN STREET	ROXBOROUGH AVENUE	BRUNSWICK AVENUE	0.073	HMA - Ovly	\$ 14,567.91
2034	RD-RDS-000569	HIBBARD STREET	RIDGE ROAD	PROSPECT POINT ROAD	0.492	Planned Capital Project	
2034	RD-RDS-001842	INGLEWOOD ROAD	LYNWOOD LANE	SOUTH END OF ROAD	0.094	HMA - Ovly	\$ 10,239.85
2034	RD-RDS-000737	JEWSON ROAD	GRAYSON AVENUE	NORTH END OF ROAD	0.088	ST-FDR & DST	\$ 6,003.38
2034	RD-RDS-002745	KEE LANE	LEWIS STREET	SOUTH END OF ROAD	0.057	HMA - Ovly	\$ 8,269.67
2034	RD-RDS-000165	KINGSMILL STREET	GILMORE ROAD	SOUTH END OF ROAD	0.207	HMA - Ovly	\$ 29,914.85
2034	RD-RDS-001806	KLAUCK STREET	COURTWRIGHT STREET	COURTWRIGHT-JARVIS LANE	0.155	HMA - Ovly	\$ 22,392.76
2034	RD-RDS-002760	LAKEHURST AVENUE	WEST END OF ROAD	BUFFALO ROAD	0.18	ST-FDR & DST	\$ 9,264.41
2034	RD-RDS-001181	LEASKE AVENUE (CUT-OFF W)	LEASK AVENUE	EDGEMERE ROAD	0.043	ST-FDR & DST	\$ 2,483.68
2034	RD-RDS-001532	LOWER COACH ROAD	SETTLER'S COVE DRIVE	EAST END OF ROAD	0.083	HMA - Ovly	\$ 11,914.61
2034	RD-RDS-001324	MURRAY STREET	NORTH STREET	CENTRAL AVENUE	0.241	HMA - Ovly	\$ 40,006.05
2034	RD-RDS-001025	NEVA ROAD	HYMAN AVENUE	NORTH END OF ROAD	0.116	ST-FDR & DST	\$ 6,603.71

Fort Erie 10-Year Anticipated Funding Priority Program Results

Year	TOFE Asset_ID	Street	From Limit	To Limit	LaneKM	Treatment	Treatment Cost
2034	RD-RDS-001840	NEVA ROAD	EVADERE AVENUE	EVADERE AVENUE	0.089	ST-FDR & DST	\$ 5,116.02
2034	RD-RDS-000760	NIGH ROAD	ROSEHILL ROAD	BUFFALO ROAD	1.61	ST-FDR & DST	\$ 92,033.45
2034	RD-RDS-002716	NIXON BOULEVARD	LAVINIA STREET	CATHERINE STREET	0.22	Planned Capital Project	
2034	RD-RDS-001295	NORTH SERVICE ROAD	NORTH SERVICE ROAD	NORTH END OF ROAD	0.042	ST-FDR & DST	\$ 3,772.45
2034	RD-RDS-000392	NORTH SHORE DRIVE	MAPLE LEAF AVENUE	PLEASANT AVENUE	0.108	ST-FDR & DST	\$ 6,148.60
2034	RD-RDS-001103	OLD MILL ROAD	WEST MAIN STREET	VILLAGE CREEK DRIVE	0.228	HMA - Ovly	\$ 32,565.26
2034	RD-RDS-001567	OLD MILL ROAD	SETTLER'S COVE DRIVE	LOWER COACH ROAD	0.212	HMA - Ovly	\$ 30,272.01
2034	RD-RDS-001735	OLD MILL ROAD	VILLAGE CREEK DRIVE	SETTLER'S COVE DRIVE	0.134	HMA - Ovly	\$ 19,177.03
2034	RD-RDS-000362	PHILLIPS STREET	LAKESIDE ROAD	DAYTONA DRIVE	0.205	HMA - Ovly	\$ 22,217.07
2034	RD-RDS-001379	POINT ABINO ROAD NORTH	RAILROAD	COLLEGE ROAD	1.148	ST-FDR & DST	\$ 85,317.56
2034	RD-RDS-000803	POUND AVENUE	GREEN ACRES DRIVE	KENNEDY DRIVE	0.232	HMA - Recon 90HMA	\$ 91,414.98
2034	RD-RDS-000519	PROSPECT POINT ROAD	DOMINION ROAD	HAZEL STREET	0.861	Planned Capital Project	
2034	RD-RDS-001068	PROSPECT POINT ROAD	REBSTOCK ROAD	140 PROSPECT POINT ROAD	0.336	HMA - Ovly	\$ 37,064.16
2034	RD-RDS-001302	PROSPECT POINT ROAD	HAZEL STREET	LIMESTONE LANE	0.369	Planned Capital Project	
2034	RD-RDS-001605	PROSPECT POINT ROAD	REBSTOCK ROAD	YACHT HARBOUR ROAD	0.156	HMA - Ovly	\$ 17,239.86
2034	RD-RDS-000038	QUEEN STREET	QUEEN STREET CUT-OFF	NORTH STREET	0.055	HMA - Ovly	\$ 8,927.60
2034	RD-RDS-002824	RICHMOND AVENUE	FERRY STREET	NORTH END OF ROAD	0.149	ST-FDR & DST	\$ 6,801.54
2034	RD-RDS-000908	RIDGE ROAD SOUTH	REBSTOCK ROAD	BRUNSWICK AVENUE	0.293	HMA - Ovly	\$ 31,793.20
2034	RD-RDS-001055	RIDGE ROAD SOUTH	ROXBOROUGH AVENUE	MATHEWSON AVENUE	0.153	HMA - Ovly	\$ 16,623.22
2034	RD-RDS-001368	RIDGE ROAD SOUTH	CONCORD AVENUE	GRIFFIN AVENUE	0.254	HMA - Ovly	\$ 27,496.41
2034	RD-RDS-000899	RIDGEMOUNT ROAD	GILMORE ROAD	LAMBTON ROAD	0.571	Planned Capital Project	
2034	RD-RDS-000902	RIDGEMOUNT ROAD	BERTIE STREET	GILMORE ROAD	1.49	Planned Capital Project	
2034	RD-RDS-000600	RIDGEWAY ROAD	TERRACE LANE	CRYSTAL BEACH DRIVE	0.328	HMA - Ovly	\$ 39,573.41
2034	RD-RDS-001343	RIVER TRAIL	RIVER TRAIL CRESCENT	CANFIELD CRESCENT	0.207	ST-FDR & DST	\$ 13,011.20
2034	RD-RDS-000282	ROYAL YORK ROAD	ROSEHILL ROAD	EAST END OF ROAD	1.044	ST-SST	\$ 17,245.49
2034	RD-RDS-001739	SIMPSON LN	MITCHELL CRES	NORTH END	0.215	HMA - Ovly	\$ 33,044.35
2034	RD-RDS-000575	SOUTH MILL STREET	FARR AVENUE	HIGHLAND DRIVE	0.5	Planned Capital Project	
2034	RD-RDS-000577	SOUTH MILL STREET	HIGHLAND DRIVE	ELM STREET	0.289	Planned Capital Project	
2034	RD-RDS-000579	SOUTH MILL STREET	ELM STREET	DISHER STREET	0.179	Planned Capital Project	
2034	RD-RDS-000608	SPEARS ROAD	SEYMORE AVENUE	BERKELEY PLACE	0.16	ST-FDR & DST	\$ 11,010.53
2034	RD-RDS-001472	SUMMIT AVENUE	BELLEVUE BOULEVARD	GLENWOOD DRIVE	0.217	HMA - Recon 90HMA	\$ 85,651.78
2034	RD-RDS-001566	SUNRISE COURT	DRIFTWOOD TRAIL	THUNDER BAY ROAD	0.249	HMA - Ovly	\$ 35,586.75
2034	RD-RDS-001291	SUNSET DRIVE	POUND AVENUE	BERTIE STREET	1.51	Planned Capital Project	
2034	RD-RDS-001479	SUNSET DRIVE	GARRISON ROAD	POUND AVENUE	0.193	Planned Capital Project	
2034	RD-RDS-000770	THOMPSON ROAD	NIAGARA PARKWAY	FRENCHMAN'S LANE	0.104	Planned Capital Project	

Fort Erie 10-Year Anticipated Funding Priority Program Results

Year	TOFE Asset_ID	Street	From Limit	To Limit	LaneKM	Treatment	Treatment Cost
2034	RD-RDS-001164	THOMPSON ROAD	FRENCHMAN'S LANE	MCAFFEE STREET	0.161	Planned Capital Project	
2034	RD-RDS-001165	THOMPSON ROAD	MCAFFEE STREET	MACKENZIE STREET	0.148	Planned Capital Project	
2034	RD-RDS-001218	THOMPSON ROAD	ARCADIA STREET	BOWEN ROAD NORTH	1.595	Planned Capital Project	
2034	RD-RDS-001490	THOMPSON ROAD	BOWEN ROAD NORTH	THOMPSON ROAD CUT-OFF	0.727	Planned Capital Project	
2034	RD-RDS-001750	THOMPSON ROAD	MACKENZIE STREET	LEMCKE STREET	0.181	Planned Capital Project	
2034	RD-RDS-002809	THOMPSON ROAD	ARCADIA STREET	LEMCKE ST	1.04	Planned Capital Project	
2034	RD-RDS-000775	THUNDER BAY ROAD	NEVA ROAD	SHIRLEY ROAD	0.177	Planned Capital Project	
2034	RD-RDS-001020	THUNDER BAY ROAD	STANILAND PARK ROAD	STONEMILL ROAD	0.174	HMA - Ovly	\$ 19,171.57
2034	RD-RDS-001631	THUNDER BAY ROAD	NICOLAS ROAD	NEVA ROAD	0.318	Planned Capital Project	
2034	RD-RDS-001762	THUNDER BAY ROAD	BERNARD AVENUE	NICOLAS ROAD	0.318	Planned Capital Project	
2034	RD-RDS-001210	VILLAGE CREEK DRIVE	LOWER COACH ROAD	OLD MILL ROAD	0.185	HMA - Ovly	\$ 28,447.52
2034	RD-RDS-000057	WATERLOO STREET	PRINCESS STREET	JOHN STREET	0.12	HMA - Ovly	\$ 18,365.83
2034	RD-RDS-000063	WATERLOO STREET	LAVINIA STREET	CATHERINE STREET	0.22	HMA - Ovly	\$ 33,738.80
2034	RD-RDS-000679	WELLINGTON ROAD	BELVIDERE ROAD	HAUN ROAD	0.124	ST-FDR & DST	\$ 6,374.56
						Total 2034:	\$ 1,981,216.38